



KANSAS CITY, MISSOURI
PARKS AND RECREATION

Reference Book

BOARD OF PARKS AND RECREATION COMMISSIONERS

The seal of the City of St. Louis Parks & Recreation Department is a large, light gray watermark in the background. It features a circular border with the text "PARKS & RECREATION" at the top and "CITY OF ST. LOUIS" at the bottom. The center of the seal depicts a park scene with trees, a path, and people walking.

John Fierro

Commissioner 2005 - 2007

President 2007 - present

Tyrone Aiken

Commissioner 2007 - present

Meghan Badwey Conger

Commissioner 2008 - present

Aggie Stackhaus

Commissioner 2007 - present

Ajamu K. Webster

Commissioner 2007 - present

Mark L. McHenry

Director of

Parks, Recreation & Boulevards

Letter From The Director

Dear Friends of Parks and Recreation:

As we begin a new decade, it provides an opportunity to reflect upon the changes that have occurred within the department in the past 10 years. Since 2000, KCMO Parks and Recreation has:

- Grown the number of parks from 204 to 219
- Added 3.59 miles of Boulevards and Parkways
- Increased the number of publicly owned fountains from 38 to 47
- Doubled the mileage of exercise trails
- Expanded the number of soccer fields by 60%
- Constructed 14 new spray grounds
- Developed four disc golf courses, two skate parks and one off-leash dog park

Additional highlights since the start of the new century include:

- Construction of the Southeast Community Center in Swope Park
- Development of Shoal Creek Golf Course
- Building of the new Lakeside Nature Center
- Construction of Ilus Davis Park
- Opening of The Springs Aquatics Center in Tiffany Springs Park
- Renovation of the Liberty Memorial and addition of the National World War I Museum

You will find information about these venues and much more in the Reference Book. Included in the pages of this guide, are listings for all Parks and Recreation owned and operated facilities and amenities within Kansas City, Missouri's six Councilmanic Districts

On behalf of the Board of Parks and Recreation Commissioners, I invite you to browse through the book to learn more about our department and its resources. We appreciate your support and look forward to a new decade of service to the citizens of Kansas City.

Sincerely,



Mark L. McHenry

Director

Table of Contents

Contents	Page
Introduction & Land Acquisition Methods	3
Parks.....	5
Boulevards	22
Parkways	25
Streets	28
Park Roads.....	31
Ornamental Structures.....	33
Fountains	33
Monuments	38
Sculptures	45
Recreation Facilities.....	48
Amphitheaters	48
Aquatic Facilities	49
Ball Diamonds.....	52
Community Centers	57
Football Fields	58
Golf Courses	59
Lakes.....	60
Museums.....	62
Natural Areas	63
Playgrounds	65
Shelters.....	72
Soccer Fields	75
Special Facilities	77
Tennis Courts	79
Trails	82

Table of Contents

Contents	Page
Service Facilities	87
Summaries	88
Park, Boulevard and Parkway Acreages	88
Recreation Facilities Totals.....	89
City Map - Kansas City Council Districts	91
Parks by Council Districts.....	92
City Map - Park Management Districts	109
Parks by District.....	110
Commissioners.....	127
Directors.....	130

Updated Summer 2010

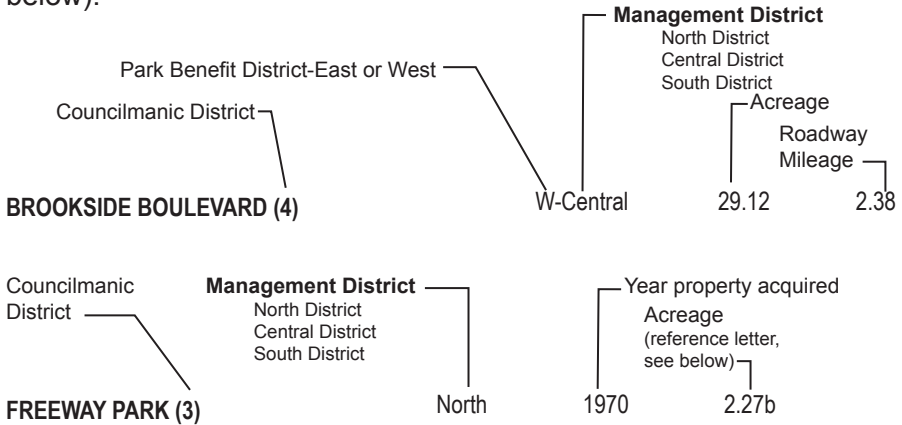
INTRODUCTION AND LAND ACQUISITION METHODS

INTRODUCTION

The purpose of this book is to provide the user with a current inventory and summary of park properties, recreation and park service facilities, landmarks, parkways, boulevards and former Commissioners.

In order to conform to state statutes and to provide roadway fund allocations, there are two benefit districts for boulevards and parkways: East and West. The System's previous East and West Park benefit districts for park areas have been consolidated into one benefit district. The city has been subdivided into three management districts for the care and maintenance of the system.

Each roadway represented in this book has been suffixed with the letter of the appropriate park benefit district and the name of the responsible management district; e.g., E-North, W-Central, etc. (see example below).



Some of the park acreages are suffixed with lower case letters which represent the various ways that the property comes under the control of the Board of Parks and Recreation Commissioners (see example above).

a. Non-Park: Land owned by another City department not accepted as a park but maintained by the Board of Parks and Recreation Commissioners.

b. Leased: Lands owned by other agencies that are leased for parks or recreation use.

LAND ACQUISITION METHODS

Parks, parkways and boulevards or additions thereto may be acquired by any of the following methods:

1. GIFTS: An individual or corporate donor may claim a tax deduction for any gift to a municipality. The donor should consult his tax adviser for a determination.

2. PURCHASE: The City, through the Board of Parks and Recreation Commissioners, generally acquires fee simple titles, and recognizes easements which are in existence at the time of purchase.

3. CONDEMNATION: The City Council, acting upon recommendation by the Board of Parks and Recreation Commissioners, has authority to condemn land for parks, parkways and boulevards. In the case of acquisition by the benefit district assessment method, condemnation procedures must be followed.

4. TRANSFER: City-owned property other than parks, parkways or boulevards may be ordered transferred to some other public use by a two-thirds vote of the City Council.

5. DEVELOPER'S ALLOTMENT: The dedication of park land by subdivision plat according to "SUBDIVISION REGULATIONS," Code of General Ordinances as amended September 9, 1979.

6. COOPERATIVE AGREEMENT: City-owned property other than parks, parkways or boulevards that may be used for parks and recreation use by lease agreement or by memorandum of understanding.

Land, once it is acquired and dedicated for park, parkway and boulevard purposes, cannot be converted to other uses or sold except by a vote of the people amending Section 1004 of the Kansas City, Missouri, City Charter.

PARKS

Park Name (Council District) Park Location	Park District	Year Acquired *	Acres	Roadway Mileage
ADMIRAL PLAZA (2) Admiral Boulevard & Oak St.	North	1981	1.00	
AGNES PARK (5) W. 74th St. & Agnes Ave.	South	1967	1.95	
AMITY WOODS NATURE PARK (2) MO Hwy. 152 & N. Amity Rd.	North	2000	48.41	
ARBOR VILLA PARK (4) E. 66th St. Terr. & Main St.	South	1949	1.11	
ARLETA PARK (5) E. 77th St. & Prospect Ave.	South	1967	4.62	
ARNO PARK (4) Ward Parkway & W. 69th St.	South	1949	1.11	
ASHLAND SQUARE (3) E. 23rd St. & Elmwood Ave.	Central	1913	7.53	
BANNISTER PARK (6) 9800 James A. Reed Road	South	1975	13.67	
BARRY ROAD PARK (2) 8299 N. Congress Ave.	North	1967	10.96	
BELVIDERE PARK (1) Independence Ave. & Lydia Ave.	North	1967	15.46	
BENT TREE PARK (6) E. 98th St. & View High Dr.	South	1978	3.00	
BIG BLUE BATTLEFIELD PARK (5) E. 63rd St. & Manchester Trfwy.	South	1995	86.22	
BIG SHOAL GREENWAY (1) Parallel to N.E. 56th St., from N. Antioch Road to centerline of Thornton's Mill Creek (near N. Hardesty Ave)	North	1957	103.08	
BLENHEIM PARK (5) Gregory Boulevard & The Paseo	South	1921	6.93	

PARKS

Park Name (Council District) Park Location	Park District	Year Acquired *	Acres	Roadway Mileage
BLOCH, RICHARD & ANNETTE, CANCER SURVIVORS' PARK (ROANOKE PLAZA) (4) Roanoke Parkway & W. 47th St.	Central	1990	(In Roanoke Parkway) 2.37	
BLUE BANKS PARK (5) 4800 Colorado Ave.	Central	1931	(In Brush Creek Greenway) 37.84	
BLUE HILLS PARK (5) E. 53rd St. & Brooklyn Ave.	Central	1946	10.37	
BLUE RIVER ATHLETIC FIELD (6) South loop I-435 & Prospect Ave.	South	1974	80.00b	0.25
BLUE VALLEY PARK (3) E. 23rd St. & Topping Ave.	Central	1943	238.50	2.51
BLUE VALLEY RECREATION CENTER PARK (3) 1801 White Ave.	Central	1970	24.04	
BLUES PARK (3) E. 20th St. & Prospect Ave.	Central	1967	4.75	
BRIARCLIFF GREENWAY (2) N.W. 36th St. to N.W. 40th St. along Briarcliff Road	North	1957	40.94	
BROOKHILL PARK (1) N.E. 58th St. & N. Jackson Ave.	North	1985	13.86	
BROOKSIDE COURT (4) Brookside Boulevard & W. 63rd St.	South	1911	(In Brookside Boulevard) 1.03	
BROOKSIDE PARK (4) Brookside Boulevard & E. 56th St.	Central	1951	5.67	
BROOKSIDE TRIANGLE PARK (4) Brookside Boulevard & E. 59th St.	Central	1911	(In Brookside Boulevard) 1.29	

PARKS

Park Name (Council District) Park Location	Park District	Year Acquired *	Acres	Roadway Mileage
BROWN, SANFORD PLAZA (3) Linwood Boulevard & Brooklyn Ave.	Central	1908	3.09	
BRUSH CREEK GREENWAY (4 & 5) Brookside Boulevard to the Blue River	Central	1917	285.85	1.98
BUCKEYE GREENWAY (1) MO Hwy. 210 & N. Brighton to N.E. 37th St.	North	1957	72.40	
BUDD PARK (1) St. John Ave. & Brighton Ave.	North	1890	26.39	
CAFE CORNER PARK (4) Ward Parkway & J.C. Nichols Parkway	Central	1917	(In Ward Parkway) 0.67	
CAMERON, DR. JEREMIAH PARK (4) 43rd St. & Broadway Blvd.	Central	2007	(In Broadway Boulevard) 0.25	
CASE, ERMINE, JR., PARK (2) W. 10th St. & Jefferson St.	Central	1944	1.67	
CAVE SPRING PARK (5) 7200 Westhavens Road	South	1980	12.30	
CENTRAL PARK (3) Linwood Boulevard & Bales Ave.	Central	1930	11.89	
CHAUMIERE WOODS PARK (1) N.E. 43rd St. & N. Indiana Ave.	North	1957	15.40	0.31
CHELSEA PARK (3) E. 27th St. & Chelsea Ave.	Central	1948	3.19	
CHOUTEAU GREENWAY (1) N.E. 38th St. to N.E. 43rd St.	North	1957	38.71	
CHOUTEAU GREENWAY PARK (1) N.E. 42nd St. & Chouteau Trfwy.	North	1957	(In Chouteau Greenway) 6.50	

PARKS

Park Name (Council District) Park Location	Park District	Year Acquired *	Acres	Roadway Mileage
CHOUTEAU PARK (1) N.E. 46th St. & Chouteau Trfwy.	North	1957	7.38	
CITY HALL GROUNDS (2) 414 E. 12th St.	Central	1976	1.53a	
CLARK-KETTERMAN ATHLETIC FIELD (6) E. 107th St. & Skiles Ave.	South	1967	35.51	0.15
CLAYTON PARK (2) N.E. 64th Terr. & N. Belleview St.	North	1986	33.01	
CLEVELAND PARK (3) E. 43rd St. & Cleveland Ave.	Central	1956	29.04	0.01
COLUMBUS SQUARE (1) Missouri Ave. & Holmes St.	North	1909	4.18	
COMMONWEALTH GREEN (4) Armour Boulevard & Gillham Road	Central	1988	1.48	
COOLEY PARK (1) N. Antioch Road & Winn Road	North	1957	18.26	
CORRINGTON PARK (3) E. 18th St. & Corrington Ave.	Central	1967	9.85	
COUNTRYSIDE PARK (4) Brookside Blvd. & E. 54th St.	Central	1911	(In Brookside Blvd.) 0.68	
CREEKWOOD PARK (2) N.W. 78th St. & N. Hickory	North	1999	4.75	
CRESTVIEW PARK (1) N.E. 43rd St. & N. Troost Ave.	North	1957	9.07	
CREWS, NELSON C., SQUARE (3) E. 27th St. & Woodland Ave.	Central	1902	6.29	
CYPRESS PARK (3) E. 29th St. & Cypress Ave.	Central	1967	5.19	

PARKS

Park Name (Council District) Park Location	Park District	Year Acquired *	Acres	Roadway Mileage
DANIEL MORGAN BOONE PARK (5) E. 63rd St. & Euclid Ave.	Central	2002	14.64	
DARTER, JERRY, PARK (6) E. 105th St. & Hillcrest Road	South	1974	24.11	0.08
DAVIDSON PARK (1) N.E. 53rd St. & N. Woodland Ave.	North	1957	15.97	
DAVIS, ILUS W., PARK (2) E. 11th St. & Oak St.	Central	2001	5.20	
DAVIS, MURRAY, PARK (4) E. 40th St. & Main St.	Central	1931	0.09	
DIETRICH, SHEILA KEMPER, PARK (4) Gillham Road & E. 27th St.	Central	1900	2.57	
DOUGLASS PLAYGROUND AT GRACE WILLIAMS NICHOLL PARK (4) 2632 Jarboe St.	Central	2006	0.24	
DRIPS, ANDREW PARK (4) W. 16th St. & Belleview Ave.	Central	1882	0.16	
DUNBAR PARK (3) E. 36th St. & Oakley Ave.	Central	1943	2.94	
DUNN, WILBUR H., PARK (5) The Paseo & Meyer Boulevard	South	1911	(In The Paseo) 9.23	
EASTWOOD PARK (5) Sni-A-Bar Road & Bennington Ave.	Central	1979	3.80	
ENGLEWOOD PARK (1) Englewood Road & N. Troost Ave.	North	1957	50.75	0.52
ESSEX PARK (1) N.E. 87th St. & N. Mersington Ave.	North	2001	5.97	
EWING PARK (6) E. 107th St. & Ewing Ave.	South	1977	0.28	

PARKS

Park Name (Council District) Park Location	Park District	Year Acquired *	Acres	Roadway Mileage
FAIRFIELD PARK (2) N.E. Cookingham Drive & N. Charlotte St.	North	1998	10.70	
FAIRVIEW PARK (3) E. 38th St. & Arlington Ave.	Central	1982	9.60	
FISHING RIVER GREENWAY (1) N.E. 109th St. & N. Ditzler Ave.	North	1999	32.54	
FOX HILL PARK (2) N.E. 104th St. & N. Chowning Dr.	North	1979	15.20	
FREEWAY PARK (3) E. 14th St. & Indiana Ave.	North	1970	2.27b	
FRENCH TRACT (6) Bannister Road (95th St.) to E. 99th St., east side of K.C. So. R.R.	South	1974	12.65 (5.70)b	
GAGE PARK (4) W. 23rd St. & Jarboe St.	Central	1967	3.64	
GAMBRIL TRACT (6) E. 108th St. & Saint Catherine's Lane	South	1974	10.60	
GARMENT DISTRICT PLACE (2) W. 8th St. between Washington St. & Broadway	Central	1990	0.76	0.08
GARNEY, ANNE, PARK (1) N. Woodland & N.E. 108th St.	North	1999	100.00	
GARRISON SQUARE (1) E. 5th St. & Troost Ave.	North	1908	3.09	0.05
GILLHAM, ROBERT, PARK (4) Gillham Road, from 39th St. to Brush Creek Boulevard	Central	1902	(In Gillham Road) 58.84	
GOIN' TO KANSAS CITY PLAZA AT TWELFTH STREET AND VINE (3) The Paseo & E. 12th St.	North	1977	4.80	

PARKS

Park Name (Council District) Park Location	Park District	Year Acquired *	Acres	Roadway Mileage
GOLDEN OAKS PARK (1) N.E. 46th St. & N. Antioch Road	North	1957	14.02	
GORMAN, ANITA B., PARK (1) N. Holmes St. at N.E. Vivion Road	North	1957	45.79	
GREEN HILLS PARK (2) Green Hills Road & Bryan Ave.	North	1977	5.80	
HARMONY PARK (3) E. 10th St. & Agnes Ave.	North	1971	1.40	
HEIM PARK (1) Chestnut Trfwy. & Martin Ave.	North	1967	4.17	
HIBBS PARK (5) E. 59th St. & Spruce Ave.	Central	1967	2.30	
HIDDEN VALLEY PARK (1) N.E. Russell Road & N. Bennington Ave.	North	1957	193.20	
HIGHLAND VIEW PARK (2) N.E. 85th Terr. & N. Virginia Ave.	North	1977	13.11	
HODGE, ROBERT H., PARK (1) 7000 N.E. Barry Road	North	1967	1,029.05	1.89
HOLMES PARK (4) Holmes Road & E. 69th St.	South	1944	9.14	
HOSPITAL HILL PARK (4) Gillham Road & E. 22nd St.	Central	1909	3.34	
HYDE PARK (4) Gillham Road & E. 38th St.	Central	1902	(In Gillham Road) 7.46	
INDEPENDENCE PLAZA (1 & 3) Independence Boulevard & Park Ave.	North	1896	1.73	
INDIAN CREEK GREENWAY (6) Along Indian Creek, from State Line Rd. to the Blue River	South	1968	119.49	

PARKS

Park Name (Council District) Park Location	Park District	Year Acquired *	Acres	Roadway Mileage
INDIAN MOUND (1) Gladstone Boulevard & Belmont Boulevard	North	1911	(In Kessler Park) 11.73	
INDIANA PARK (3) E. 25th St. & Indiana Ave.	Central	1967	2.38	
INGELS PARK (6) E. 118th St. & Bristol Ave.	South	1977	5.70	
ISER PARK (6) E. 112th Terr. & Sycamore Ave.	South	1977	10.65	
IVANHOE PARK (3) E. 43rd St. & Brooklyn Ave.	Central	1956	11.56	
JARBOE PARK (4) W. 17th St. & Jarboe St.	Central	1904	(In West Terrace Park) 3.94	
KEMP, MARGARET, PARK (3) E. 10th St. & Harrison St.	North	1967	2.94	
KEMPER ARENA GROUNDS (2) 1800 Genessee St.	Central	1976	1.16a	
KESSLER, GEORGE E., PARK (1) The Paseo to Belmont Boulevard, North Bluffs	North	1895	303.51	6.36
KIELY, THOMAS J., PARK (5) The Paseo & Volker Boulevard	Central	1926	(In The Paseo) 0.58	
KING, MARTIN LUTHER, JR., SQUARE (5) Swope Parkway & Woodland Ave.	Central	1978	(In Brush Creek Greenway) 42.00	
KIRBY CREEK PARK (2) N.E. 81st St. & N. Woodland Ave.	North	1978	4.90	
KLAPMEYER PARK (6) W. 126th St. & State Line Road	South	1973	13.50	

PARKS

Park Name (Council District) Park Location	Park District	Year Acquired *	Acres	Roadway Mileage
LAKESWOOD GREENWAY (1) I-35 to Penguin Park, parallel to N. Norton Ave.	North	1957	63.55	
LEGACY EAST PARK (5) E. 91st St. & Brooklyn Ave.	South	1972	12.70	
LEGACY WEST PARK (6) E. 94th St. & Troost Ave.	South	1972	15.10	
LIBERTY PARK (3) E. 34th Terr. & Stadium Dr.	Central	1967	17.78	0.09
LINE CREEK GREENWAY (2) N.W. 70th St. to N.W. Barry Road	North	1975	75.06	
LINE CREEK MEADOWS (2) Line Creek Parkway & N.W. 85th St.	North	1997	10.91	
LINWOOD GREEN (3) Linwood Boulevard, from Lister Ave. to Poplar Ave.	Central	1974	17.70	0.25
LONGFELLOW PARK (4) Gillham Road & E. 25th St.	Central	1980	3.42 (In Gillham Road) 1.43	
LONGVIEW TRACT (6) 7101 Longview Road	South	2002	19.50	
LOOSE, JACOB L., PARK (4) W. 51st St. & Wornall Road	Central	1927	74.08	0.34
LYKINS, DR. JOHNSTONE, SQUARE (3) E. 8th St. & Myrtle Ave.	North	1913	4.95	
MANHEIM GREEN (3) Manheim Road & E. 40th St.	Central	1983	0.99	
MAPLE PARK (1) Maple Boulevard & Lexington Ave.	North	1946	15.52	0.30

PARKS

Park Name (Council District) Park Location	Park District	Year Acquired *	Acres	Roadway Mileage
MAPLEWOODS GREENWAY (1) N.E. 96th St. & N. Lydia	North	1993	103.5	
MARLBOROUGH COMMUNITY CENTER GROUNDS (5) 8204 The Paseo	South	1997	0.46	
MARLBOROUGH PARK (5) E. 83rd St. & Park Ave.	South	1981	18.01	
MEMORIAL HILL (4) Pershing Road & Main St.	Central	1920	(In Penn Valley Park) 46.96	1.20
MIGLIAZZO, CARL, PARK (6) Minor Dr. & Pennsylvania Ave.	South	1977	12.40	
MILL CREEK PARK (4) J.C. Nichols Parkway, from W. 43rd St. to Ward Parkway	Central	1908	11.43	
MINOR, WILLIAM, PARK (6) Red Bridge Road & Holmes Road	South	1956	235.09 (8.00)b	0.58
MONTGALL PARK (3) E. 22nd St. & Agnes Ave.	Central	1920	6.10	
MORGAN TRACT (2) 5800 N. Broadway	North	1981	9.25	
MULKEY SQUARE (4) W. 13th St. & Summit St.	Central	1904	(In West Terrace Park) 8.87	
NASHUA WATER TOWER PLAYGROUND (2) 10945 N. Oak Trfwy.	North	2007	1.00a	
NICHOLSON BALL DIAMOND (1) 3601 E. Nicholson Ave	North	1971	2.00b	
NOBLE PARK (5) E. 75th St. & Cleveland Ave.	South	1982	14.30	

PARKS

Park Name (Council District) Park Location	Park District	Year Acquired *	Acres	Roadway Mileage
NORTH BROOK PARK (1) N.E. 79th St. Terr. & N. Sycamore Dr.	North	1997	17.85	
NORTH CONGRESS GREENWAY (2) N.W. 68th St. & Mace Road	North	1974	31.68	
NORTH HAMPTON PARK (1) NE 116th St. & N. Stark Ave.	North	1990	42.40	
NORTH HILLS PARK (1) South of N.E. 36th St. at N. Wayne Ave., west of I-29/I-35	North	1957	14.50	
NORTH ST. CLAIR PARK (2) NW 79th St. & St. Clair Ave.	North	1998	12.37	
NORTHEAST ATHLETIC FIELDS (1) 6500 E. St. John Ave.	North	1967	18.99	
NORTHWOOD PARK (2) N. Park & N.W. 56th St.	North	1988	5.56	
OAK PARK (3) E. 43rd St. & Agnes Ave.	Central	1945	6.49	
OBSERVATION PARK (4) W. 20th St. & Holly St.	Central	1899	8.88	
OLD STATE LINE GREENWAY (2) N. Hickory, from N. Hidden Lakes Dr. to N.W. 80th St.	North	1994	24.52	
PAIGE, SATCHEL, STADIUM (5) 5200 E. 51st St.	Central	1985	(In Town Fork Greenway) 12.70	
PALMER PARK (5) E. 53rd St. & Smalley Ave.	Central	1977	6.15	
PARK FOREST PARK (2) N.W. 75th St. & N. Autumn Ave.	North	1983	10.03	

PARKS

Park Name (Council District) Park Location	Park District	Year Acquired *	Acres	Roadway Mileage
PENGUIN PARK (1) N.E. Vivion Road & N. Norton Avenue	North	1998	3.42	
PENN VALLEY PARK (4) W. 28th St. & Wyandotte St.	Central	1898	176.58	1.87
PIONEER PARK (4) Broadway & Westport Road	Central	1987	(In Broadway Boulevard) 0.17	
PLATTE PURCHASE PARK (2) N.W. 100th St. & Platte Purchase Drive	North	2004	140.00 (60.00 City - 80.00 County)	
PLEASANT VALLEY ROAD ATHLETIC COMPLEX (1) 6401 N.E. Pleasant Valley Road	North	1992	27.00	
PRATHER PARK (1) Parvin Road & Prather Road	North	1967	3.70	
PROSPECT PLAZA PARK (3) E. 12th St. & Prospect Ave.	North	1973	7.20	
QUAILRIDGE PARK (1) N.E. 108th St. & MO Hwy. 291	North	1998	14.00	
RAYTOWN ROAD ATHLETIC FIELD (5) Eastern Trfwy. & Raytown Road	Central	1973	32.70	
REED, JAMES A., PARK (6) E. 89th St. & James A. Reed Road	South	1976	12.13	
RIVERFRONT PARK (1) Riverfront Road & N. Monroe Ave.	North	1947	*955.45 *calculated to center line of Missouri River	0.63
RIVERVIEW GREENWAY (1) N.E. 32nd St. & N. Holmes Rd. thence northeasterly to Russell Rd.	North	1957	44.55	

PARKS

Park Name (Council District) Park Location	Park District	Year Acquired *	Acres	Roadway Mileage
ROANOKE PARK (4) Valentine Road to 34th St. & Karnes Boulevard	Central	1902	37.59	1.34
ROBINHOOD PARK (2) N.W. 72nd St. & Robinhood Lane	North	1975	(In Line Creek Greenway) 8.40	
ROCK CREEK PARK (1) Byers Ave. & N. Antioch Road	North	1957	15.78	
ROMEY HILLS PARK (2) N.E. 101st Pl. & N. Main St.	North	1979	5.27	
RUSKIN WAY PARK (6) E. 114th St. & Ruskin Way	South	1977	5.13	
RUSSELL, MAJORS, WADDELL PARK (4) State Line Road & W. 83rd St.	South	1983	3.75	
SAN RAFAEL PARK (1) N.E. 53rd St. & San Rafael Dr.	North	1968	26.17	
SANTA FE TRACE PARK (6) Martha Truman Rd & Holmes Rd.	South	1978	23.86	
SANTA FE TRAIL PARK (3) E. 23rd St. & Topping Ave.	Central	1967	(In Blue Valley Park) 34.89	
SCHUMACHER PARK (6) 6201 E. 93rd St.	South	1993	1.30	
SCOTT PARK (6) 4141 E. 100th Terr.	South	1974	6.30	
SEVEN OAKS PARK (3) E. 39th St. & Kensington Ave.	Central	1949	11.23	
SHEFFIELD PARK (3) E. 12th St. & Winchester Ave.	North	1913	11.24	

PARKS

Park Name (Council District) Park Location	Park District	Year Acquired *	Acres	Roadway Mileage
SHERRYDALE PARK (2) N.E. 90th Terr. & N. Oak St.	North	1976	8.82	
SKILES PARK (5) E. 47th St. & Skiles Ave	Central	1979	10.36	
SMITH, JERRY PARK (6) E. 135th St. & Prospect Ave.	South	1975	360.00	
SOUTH OAK PARK (4) E. 83rd St. & Oak St.	South	1961	19.47	
SOUTHMORELAND PARK (4) Emanuel Cleaver II Blvd. & Oak St.	Central	1899	3.86	
SPRING VALLEY PARK AND PLAZA (3) E. 27th St. & Woodland Ave.	Central	1902	26.43	0.62
STRATHBURY PARK (2) I-29 & N.W. 60th St.	North	1977	14.52	
SUNNYSIDE PARK (4) W. 83rd St. & Summit St.	South	1949	21.25	
SUNSET PARK (1) N. Garfield Ave., from N.E. 35th St. to N.E. 34th St. Terr.	North	1957	27.98	
SWOPE, THOMAS H., PARK (5) Swope Parkway & Meyer Boulevard	South	1896	1,805.00	12.85
SYCAMORE KNOLL PARK (2) Byfield Ave., north of N.W. Barry Road	North	1978	1.39	
SYCAMORE PARK (6) E. 108th St. & Sycamore Ave.	South	1977	8.60	
TERRACE PARK (6) E. 115th St. & Cleveland Ave.	South	1976	4.29	

PARKS

Park Name (Council District) Park Location	Park District	Year Acquired *	Acres	Roadway Mileage
TERRY R. DOPSON PARKS, RECREATION & BOULEVARDS ADMINISTRATION BUILDING GROUNDS (5) 4600 E. 63rd St. Trafficway	South	1998	(In Swope Park) 7.35	
THE CONCOURSE (1) Benton Boulevard & St. John Ave.	North	1899	(In Kessler Park) 6.36	
THE GROVE (3) Benton Boulevard & Truman Road	Central	1898	11.33	
THE PARADE (3) The Paseo & Truman Road	Central	1900	20.99	0.12
THEIS, FRANK A., PARK (4) Volker Boulevard & Oak St.	Central	1944	13.81	
TIFFANY HILLS PARK (2) N. Congress Ave. & Tiffany Springs Rd.	North	2000	71.90	1.07
TIFFANY SPRINGS PARK (2) N.W. 88th St. & N. Hampton Road	North	1966	838.46	0.36
TIMBER VALLEY PARK (5) E. 62nd St. Terr. & Marion Dr.	South	1979	21.60	
TOWER PARK (4) Holmes Road & E. 76th St.	South	1944	18.64 (9.27)a	0.16
TOWN FORK CREEK GREENWAY (5) Blue Parkway & Cleveland Ave., south to E. 59th St. & S. Benton Ave.	Central	1970	68.19 (6.74)a	
TRABER, LAFAYETTE, GARDEN (1) Woodland Ave. & Pendleton St.	North	1912	0.78	0.11
TRACY ARTS PARK (3) E. 21st St. & Tracy Ave.	Central	1933	2.99	
TROOST PARK (3) The Paseo & E. 31st St.	Central	1901	8.75	0.11

PARKS

Park Name (Council District) Park Location	Park District	Year Acquired *	Acres	Roadway Mileage
UNION CEMETERY (4) Warwick Boulevard & E. 28th St.	Central	1943	27.67a	1.40
VAN BRUNT PARK (3) Van Brunt Boulevard & E. 16th St.	Central	1911	(In Van Brunt Boulevard) 13.20	
VAYDIK, FRANK, PARK (2) N.W. 56th St. & N.W. Waukomis Dr.	North	1966	144.74	0.52
VINEYARD PARK (3) E. 40th St. Terr. & Vineyard Dr.	Central	1975	30.50	
VIVION ROAD BACKYARD WILDLIFE DEMONSTRATION GARDEN (1) N.E. 47th St & N.E. Vivion Rd.	North	1999	(In Anita Gorman Park) 1.54	
WARFORD PARK (6) E. 114th St. & Cleveland Ave.	South	1972	3.37	
WASHINGTON SQUARE PARK (4) Pershing Road & Grand Boulevard	Central	1921	4.74	
WATERWELL ATHLETIC COMPLEX (2) MO Hwy. 9 & N. Broadway	North	1990	66.26a	0.22
WATERWORKS PARK (2) N.E. 32nd St. & N. Oak Trafficway	North	1965	57.68 (54.00)a	0.63
WEST PENNWAY PARK (4) W. 20th St. & Madison Ave.	Central	1944	1.59	
WEST ROCK CREEK PARK (3) E. 27th St. & Hunter Ave.	Central	1980	18.48	
WEST TERRACE PARK (2) West Bluff, from W. 6th St. to W. 17th St.	Central	1900	30.56	1.27
WESTWOOD PARK (4) W. 47th St. & Wyoming St.	Central	1948	9.33	
WHITE OAK PARK (6) E. 89th St. & Crescent Ave.	South	1971	24.67	

PARKS

Park Name (Council District) Park Location	Park District	Year Acquired *	Acres	Roadway Mileage
WILDBERRY PARK (2) N.W. 87th St. & Pomona Ave.	North	1979	7.25	
WILLOW BROOKE PARK (2) N.E. 96th St., East of N. Oak Trafficway.	North	1993	23.82	
WINNER PARK (3) 8400 E. Independence Ave.	North	1971	11.56	
WINNWOOD PARK (1) N.E. 44th St. & N. Cypress Ave.	North	1957	18.95	
WOOD BRIDGE PARK (2) N. Holly Ave. & N.W. 79th St. Terr.	North	1987	13.15	
WOODBROOKE PARK (1) N.E. 72nd St. & N. Kensington Ave.	North	2002	16.72	
WOODGATE PARK (6) E. 97th St. & Elm Ave.	South	1976	6.35	
WOODSMOKE PARK (2) N.W. 70th St. & Hilldale Dr.	North	1978	8.10	
TOTALS	219		9,834.03	40.23

* And/or the year a park was renamed or rededicated.

BOULEVARDS

Boulevard Name (Council District) Roadway Location	Park District	Acres	Roadway Mileage
ADMIRAL BOULEVARD (2 & 3) Grand Ave. (200 west) to Highland Ave. (1700 east)	E-North	13.20	1.05
ARMOUR BOULEVARD (3 & 4) Broadway (400 west) to The Paseo	W-Central	15.88	1.23
BELMONT BOULEVARD (1) Saida Ave. (500 north) to Independence Ave.	E-North	14.00	1.03
BENTON BOULEVARD (1, 3 & 5) St. John Ave. (100 south) to Swope Parkway (4900 south)	E-North & Central	67.69	5.81
BENTON PLAZA (3) Benton Boulevard (2800 east) to Bellefontaine Ave. (3100 east), south side of The Grove	E-Central	(In Benton Blvd.)	(0.26 miles included in Benton Blvd.)
BROADWAY BOULEVARD (2 & 4) From I-70 to south line of W. 25th St. as it intersects West Pennway; the Broadway-West Pennway viaduct; and W. 31st St. to W. 43rd St.	W-Central	32.51	2.97
BROOKSIDE BOULEVARD (4) W. 48th St. & Main St. to Meyer Boulevard (6400 south)	W-Central	29.12	2.38
BRUSH CREEK BOULEVARD (4 & 5) Rockhill Road to The Paseo	W-Central	7.16	0.62
EMANUEL CLEAVER II, BOULEVARD (4 & 5) J.C. Nichols Pkwy. east to Elmwood Ave.	W & E-Central	21.0	5.22
GLADSTONE BOULEVARD (1) Independence Avenue, north and east to Belmont Boulevard (6200 east)	E-North	25.10	2.82
GRAND BOULEVARD (2 & 4) E. 28th St. & Main St. to MO River Levee Rd. at ASB Bridge	W-Central & E-North	27.85	2.61
GREGORY BOULEVARD (4 & 5) From Ward Parkway (1100 west) to east loop of I-435	W & E-South	44.34♦	5.72•

BOULEVARDS

Boulevard Name (Council District) Roadway Location	Park District	Acres	Roadway Mileage
HARRISON BOULEVARD (4) Armour Boulevard (3500 south) to E. 39th St.	W-Central	19.44	0.77
HIGHLAND AVENUE (1) 1 block, from Independence Boulevard to Admiral Boulevard	E-North	1.01	0.08
HOLMES ROAD (4) E. 66th St. Terr. to a point 180 ft. south of the center line of E. 77th St.	W-South	12.51	1.32
INDEPENDENCE BOULEVARD (1 & 3) Highland Ave. (1700 east) to Benton Boulevard (3200 east)	E-North	10.95	0.95
KARNES BOULEVARD (4) West line of Pennsylvania Ave. at W. 31st St. (600 west) to W. 37th St. & Wyoming St.	W-Central	9.10♦♦	1.2♦♦
LINWOOD BOULEVARD (3 & 4) Van Brunt Boulevard (5400 east) to Main St.	W & E-Central	51.19	4.02
MANHEIM ROAD (3 & 4) The Paseo northwest to Holmes St. (700 east)	W-Central	3.99	0.58
MAPLE BOULEVARD (1) Independence Ave. (600 south) to Missouri Ave. (500 south)	E-North	2.20	0.18
MEYER BOULEVARD (4 & 5) Ward Parkway (1100 west) to Swope Parkway (3800 east)	W & E-South	63.17	4.20
PROSPECT BOULEVARD (1) Independence Boulevard (600 south) north to Lexington Ave. (300 south)	E-North	3.03	0.32
RED BRIDGE ROAD (6) Wornall Road (400 west) to Blue River Road	W-South	21.00	1.48
ROANOKE ROAD (4) Karnes Boulevard south to Valentine Road	W-Central	1.59	0.30

BOULEVARDS

Boulevard Name (Council District) Roadway Location	Park District	Acres	Roadway Mileage
ROCKHILL ROAD (4) Gregory Boulevard (7100 south) north to E. 45th St.	W-Central & South	37.20	3.71
ROCKHILL TERRACE (4) Brush Creek Boulevard north and west to West Gillham Road	W-Central	2.74	0.28
SOUTH EMANUEL, CLEAVER II BOULEVARD (5) Elmwood Ave. east and north to E. 31st Street & Hardesty Ave.	E-Central	144.12	2.43
VALENTINE ROAD (4) Broadway (400 west) to Genessee St. (1700 west)	W-Central	8.51	1.08
VAN BRUNT BOULEVARD (1 & 3) Gladstone Boulevard (500 north) to E. 31st St.	E-North & Central	48.48	5.25
VOLKER BOULEVARD (4) Brookside Boulevard (200 east) to The Paseo (1400 east)	W-Central	(In Brush Creek Greenway)	1.05
WARWICK BOULEVARD (4) Armour Boulevard (3500 east) to Emanuel Cleaver II Boulevard (4700 south)	W-Central	14.12	1.54
WEST PASEO BOULEVARD (3) E. 24th St. to E. 27th St.	E-Central	(In The Paseo)	0.40
TOTALS		752.20	62.60

Boulevard Total Length is based on centerline miles.

◆ Discrete boulevard acreage from Ward Parkway to centerline of Elmwood Ave. Remaining Gregory Boulevard acreage is included in Swope Park.

◆◆ Discrete boulevard acreage from 31st St. & Pennsylvania Ave. to the north boundary of Roanoke Park. Remaining Karnes Boulevard acreage is included in Roanoke Park.

● Mileage from Ward Parkway to I-435.

●● Mileage from 31st & Pennsylvania to 37th & Wyoming.

PARKWAYS

Parkway Name (Council District) Roadway Location	Park District	Acres	Roadway Mileage
63RD STREET TRAFFICWAY (5) Swope Parkway (3800 east) to Zoo Drive (4600 east)	E-South	8.57	0.64
BLUE PARKWAY (5) Swope Parkway & Benton Boulevard (3500 east) to Elmwood Avenue (4600 east)	E-Central	6.06	0.62
BRIARCLIFF PARKWAY (2) MO Hwy. 9 to N. Oak Trafficway	E-North	17.92	1.19
BUDD PARK ESPLANADE (1) Van Brunt Boulevard (4800 east) to Hardesty Avenue (5400 east)	E-North	3.92	0.50
CHESTNUT PARKWAY (1) Independence Boulevard north to north boundary of Kessler Park	E-North	11.85	0.82
GILLHAM PLAZA (4) E. 31st St. to E. 34th St.	W-Central	5.06	0.37
GILLHAM ROAD (4) Brush Creek Boulevard (4600 south) northwards to south line of KC Terminal RR	W-Central	128.61	3.95
HARRISON PARKWAY (4) Gillham Road & E. 39th St., northeast to Harrison Boulevard	W-Central	14.37	0.48
HARRISON STREET (4) Brush Creek Boulevard to Emanuel Cleaver II Boulevard	W-Central	0.69	0.11
LINE CREEK PARKWAY (2) N.W. Barry Road to Stagecoach Road	E-North	52.36	1.67
MAPLEWOODS PARKWAY (1 & 2) MO Route 152 to N.E. 96th St.	E-North	35.93	0.90
NICHOLS, J. C. PARKWAY (4) Ward Parkway (4800 south) north to W. 43rd St.	W-Central	19.92	0.68

PARKWAYS

Parkway Name (Council District) Roadway Location	Park District	Acres	Roadway Mileage
PERSHING ROAD (4) Gillham Road & E. 25th St., north and west to West Pennway	W-Central	10.62	0.72
ROANOKE PARKWAY (4) Ward Parkway (4900 south) north to Westport Road, west to Genessee St.	W-Central	15.01	0.97
SEARCY CREEK PARKWAY (1) MO Hwy. 210 north to Claycomo city limits;	E-North	231.48	0.79
And south from Shoal Creek Parkway to Shoal Creek Patrol		11.17	0.56
SHOAL CREEK PARKWAY (1) I-435 north to N.E. 96th Street;	E-North	70.44	3.11
Between N. Olive and Woodland;		13.07	0.52
And N. Harrison St. west to Charlotte St. (parallel to N.E. 107th St. Terr.)		12.41	0.11
SWOPE PARKWAY (5) The Paseo (1400 east) to E. 49th St. & Benton Boulevard (3500 east), then south to E. 67th St.	W & E-Central & E-South	65.83	3.67
THE PASEO (1, 3 & 5) Center line of Lexington Ave. south and east to a point 205 ft. south of the center line of E. 79th St.	E-North, Central & South	223.10	18.99
TIFFANY SPRINGS PARKWAY (2) From Amity Ave. (9200 west) to 0.5 mile east of Skyview Dr. (5400 west)	E-North	41.59	2.18
WARD PARKWAY (4 & 6) W. 49th St. & Main St., west and south to W. 92nd St. & Wornall Road South (400 west)	W-Central & South	211.14	12.16

PARKWAYS

Parkway Name (Council District) Roadway Location	Park District	Acres	Roadway Mileage
WEST GILLHAM ROAD (4) Rockhill Road to E. 42nd St.	W-Central	(In Gillham Road)	
WEST LONGVIEW PARKWAY (6) Bannister Road (9500 east) north to E. 93rd St., and E. 107th St., south and east to Raytown Road	E-South	19.31	1.31
WEST PENNWAY (4) W. 17th St. & Beardsley Road, southeast and south to W. 26th St.	W-Central	19.48	1.23
TOTALS		1,249.91	66.45

Parkway Total Length is based on centerline miles.

STREETS

Street Name (Council District) Street Location	Park District	Acres	Roadway Mileage
8TH STREET (2) Washington St. (500 west) to Broadway (400 west)	W-Central	(In Garment District Place)	(In Garment District Place)
12TH STREET (2 & 3) Broadway (400 west) to Benton Boulevard (3200 east)	W-Central & E- North	16.57	2.24
22ND STREET (4) Grand Boulevard to Cherry St.	E-Central	1.80	0.25
26TH STREET (4) Broadway (400 west) to Jefferson St. (700 west)	W-Central	1.67	0.20
27TH STREET (3) West Paseo (1350 east) to Vine Ave. (1600 east)	E-Central	(In The Paseo)	0.15
31ST STREET (3) North half of ROW from Tracy Ave. (1300 east) to west line of The Paseo (1400 east)	E-Central	0.31	0.09
31ST STREET (4) From the east line of Wyandotte St. (200 west) to the east line of Pennsylvania Ave. (600 west)	W-Central	1.78	0.24
37TH STREET (4) 1 block, Harrison St. to west line of Troost Ave.	W-Central	0.20	0.05
38TH STREET (4) Broadway (400 west) to Roanoke Road (1200 west)	W-Central	3.57	0.49
40TH STREET (4) Kenwood Avenue (600 east) to Holmes Road (700 east) (1 block)	W-Central	0.69	0.05
41ST STREET (4) Oak St. eastwards to 131.75 ft. east of Locust St. (approx. 1.5 blocks)	W-Central	0.85	0.09
45TH STREET (4) Kenwood Avenue (600 east) west to Rockhill Terr. (approx. 2 blocks)	W-Central	1.92	0.13
46TH STREET (4) Rockhill Road to Holmes Road (1.5 blocks)	W-Central	0.51	0.08

STREETS

Street Name (Council District) Street Location	Park District	Acres	Roadway Mileage
67TH STREET (5) Swope Parkway (3800 east) to Elmwood Avenue (4600 east)	E-South	6.35	0.50
BLUE HILLS ROAD (5) E. 58th St. to E. 59th St. (1 block)	W-Central	(In The Paseo)	0.13
BRIGHTON AVENUE (1) St. John Avenue south to south line of Budd Park Esplanade (approx. 1.5 blocks)	E-North	1.02	0.17
CHERRY STREET (4) E. 25th St. south to a point 204 ft. south of E. 26th St.	W-Central	(In Gillham Road)	0.16
ELMWOOD AVENUE (5) E. Gregory Boulevard (7100 south) north to E. 67th St.	E-South	4.26	0.50
EUCLID AVENUE (3) South line of Spring Valley Park south to E. 29th St.	E-Central	0.59	0.08
GLEED TERRACE (4) Parallel to Harrison Parkway, from Holmes St. (700 east) to Campbell St. (900 east)	W-Central	0.37	0.05
HOLMES STREET (4) Harrison Parkway south to E. 39th St. (1 block)	W-Central	0.37	0.09
KENWOOD AVENUE (4) E. 39th St. south to E. 43rd St.	W-Central	(In Gillham Road)	0.49
KENWOOD AVENUE (4) E. 45th St. to E. 46th St.	W-Central	0.97	0.14
LOCUST STREET (4) E. 39th St. to E. 40th St.	W-Central	(In Gillham Road)	0.13
McCOY AVENUE (4) E. 23rd St. to E. 24th St. (east side of Truman Medical Center)	W-Central	0.68	0.07
McGEE STREET (4) Armour Boulevard (3500 south) to E. 36th St.	W-Central	0.99	0.11

STREETS

Street Name (Council District) Street Location	Park District	Acres	Roadway Mileage
MONTGALL AVENUE (1) Lexington Ave. south to Smart Ave. (1 block)	E-North	0.45	0.02
MYRTLE AVENUE (5) E. Gregory Boulevard south to E. 71st St.	E-South	(In Gregory Boulevard)	0.68
OAK STREET TRAFFICWAY (2) Admiral Boulevard north to E. 6th St. Trfwy (1 block)	E-North	0.96	0.04
JOHN "BUCK" O'NEIL WAY (3) The Paseo (1500 east) to Woodland Ave. (1800 east)	E-Central	(In The Paseo)	0.16
ST. JOHN AVENUE (1) Garfield Ave. (2100 east) to Wabash Ave. (2500 east)	E-North	1.45	0.24
SUNRISE DRIVE (1) Gladstone Boulevard to Askew Ave. (approx. 2 blocks)	E-North	1.17	0.13
WOODLAND AVENUE (1) 75 ft. south from south boundary of Traber Garden	E-North	0.09	0.01
WYOMING STREET (4) Valentine Road (3800 south) north to W. 37th St.	W-Central	0.84	0.09
TOTALS		50.43	8.26

* Streets Total Length is based on centerline miles.

PARK ROADS

Road Name (Council District) Road Location	Park District	Acres	Roadway Mileage
27TH STREET (3) Vine Ave. (1600 east) to Woodland Ave. (1800 east)	E-Central	(In Spring Valley Park)	0.14
29TH STREET (4) Wyandotte St. (200 west) to Broadway (400 west)	W-Central	(In Penn Valley Park)	0.14
BLUE RIVER ROAD (5) Oldham Road to southwest limit of Swope Park	E-South	(In Swope Park)	0.65
CLIFF DRIVE (1) (State Scenic Byway) The Paseo, north and east to Gladstone Boulevard	E-North	(In Kessler Park)	2.6
HILLCREST ROAD (5) Oldham Road to south line of Swope Park	E-South	(In Swope Park)	0.30
KESSLER ROAD (4) Pershing Road (200 west) south to Memorial Drive	W-Central	(In Penn Valley Park)	0.52
LEWIS ROAD (5) E. 63rd Street Trafficway to Wildcat Hollow Drive (Includes loop road)	E-South	(In Swope Park)	1.29
LEXINGTON AVENUE (1) Bellefontaine Ave. to Montgall Ave.	E-North	(In Kessler Park)	0.10
THE MALL DRIVE (5) Starlight Road to Zoo Drive	E-South	(In Swope Park)	0.82
OAKWOOD DRIVE (5) Oldham Road to Oakwood Road	E-South	(In Swope Park)	0.79
OAKWOOD ROAD (5) Oakwood Drive to Oldham Road	E-South	(In Swope Park)	0.34
OLDHAM ROAD (5) Gregory Boulevard to south limits of Swope Park	E-South	(In Swope Park)	1.21
PAVILION ROAD (5) A loop off Starlight Road	E-South	(In Swope Park)	0.24
PENN VALLEY PLACE (4) Pennsylvania Ave. to Pennsylvania Dr.	W-Central	(In Penn Valley Park)	0.37

PARK ROADS

Road Name (Council District) Road Location	Park District	Acres	Roadway Mileage
PENNSYLVANIA DRIVE (4) Pennsylvania Ave. (600 west) to W. 27th St.	W-Central	(In Penn Valley Park)	0.37
PENNSYLVANIA STREET (4) Penn Valley Place to W. 31st St.	W-Central	(In Penn Valley Park)	0.47
SPRING VALLEY DRIVE (3) E. 27th St. to E. 29th St.	E-Central	(In Spring Valley Park)	0.37
STARLIGHT ROAD (5) Swope Parkway (3800 east) to Zoo Drive	E-South	(In Swope Park)	0.57
SWOPE MEMORIAL DRIVE (5) From Gregory Boulevard to Swope Memorial Clubhouse	E-South	(In Swope Park)	0.85
TROOST LAKE DRIVE (3) The Paseo (1400 east) to Vine St. (1600 east)	E-Central	(In The Paseo)	0.11
WILDCAT HOLLOW DRIVE (5) Lewis Road to east limits of Swope Park	E-South	(In Swope Park)	0.50
ZOO DRIVE (5) Starlight Drive to E. 63rd St. Trfwy.	E-South	(In Swope Park)	0.16
TOTAL			12.88

* Park Road Total Length is based on centerline miles.

ORNAMENTAL STRUCTURES - FOUNTAINS

Fountain Name (Council District) Location	Park District	Year Installed	Artwork, Designer/Artist
49/63 NEIGHBORHOOD FOUNTAIN (5) The Paseo & Lydia Ave. at E. 59th St.	Central	1997	Will Neddleship
“ADAM AND EVE” FOUNTAINS (4) At north side of Garden Center within the mall area (In Loose Park)	Central	1942	Jeanette Klein
AMERICAN LEGION MEMORIAL I DRINKING FOUNTAIN (1) Budd Park Esplanade, east side of Van Brunt Boulevard	North	1921	Wilkinson and Crans, artist Robert Merrell Gage, sculptor
AMERICAN WAR MOTHERS MEMORIAL FOUNTAIN (5) Meyer Boulevard & The Paseo	Central	1942	Edward Buehler Delk
BLOCH, HENRY WOLLMAN, FOUNTAIN (4) Pershing Road & Main St	Central	2001	Wet Design & BNIM
BOYLAN, HELEN SPRADLING, MEMORIAL FOUNTAIN (4) (Plaza Tennis Center Fountain) 4747 J.C. Nichols Parkway (In Mill Creek Park)	Central	1996	
CHILDREN’S FOUNTAIN (2) N. Oak St. at N.E. 32nd St. (In Waterworks Park)	North	1995	“Aubrey,” “Handstand Boy,” “Soccer Boy,” “Physically-Challenged Boy,” “Ballerina,” & “Joy” Tom Corbin
DAVIS, ILUS W., FOUNTAIN (2) E. 11th St. & Locust St.	Central	2001	
DiCAPO, CARL J., FOUNTAIN (1) 4212 Cliff Drive (In Kessler Park)	North	1989	Larkin Associates
EAGLE SCOUT MEMORIAL FOUNTAIN (4) Gillham Road & E. 39th St.	Central	1968	Charles Fallen McKin, sculptor, Maruice McMullen, fountain

ORNAMENTAL STRUCTURES - FOUNTAINS

Fountain Name (Council District) Location	Park District	Year Installed	Artwork, Designer/Artist
EIGHTH STREET FOUNTAIN (2) 8th St. & Broadway (In Garment District Place)	Central	1989	Theis Sickbert Associates
FITZSIMONS, WILLIAM T., MEMORIAL FOUNTAIN (3) The Paseo & E. 12th St., In the south wall of The Terrace	North	1922	John Van Brunt
FIREFIGHTERS' FOUNTAIN (4) Pennsylvania Ave. & W. 31st St. (In Penn Valley Park)	Central	1991	Tom Corbin
FRASER, MARY A., MEMORIAL DRINKING FOUNTAIN (5) Kansas City Zoo (In Swope Park)	South	1951	Jeanette Klein
GILLHAM, ROBERT H., FOUNTAIN (4) Gillham Road & E. 42nd St.	Central	1975	E.F. Corwin
HAFF, DELBERT J., CIRCLE FOUNTAIN (5) Meyer Boulevard & Swope Parkway	South	1927	
HELZBERG, SHIRLEY BUSH, FOUNTAIN (5) Garden of the Stars, Starlight Theater (In Swope Park)	South	1996	Mackey Mitchell Zahner
HILLSIDE FOUNTAIN (5) Lake of the Enshriners in Brush Creek, Cleveland Ave. & Blue Parkway (In Brush Creek Parkway)	Central	1998	
INDEPENDENCE PLAZA FOUNTAINS (1) Independence Boulevard & Park Ave	North	1996	
KEMPER, DAVID WOODS, MEMORIAL FOUNTAIN (2) 8th St. & Main St.	Central	1962	"Muse of the Missouri": Wheeler Williams

ORNAMENTAL STRUCTURES - FOUNTAINS

Fountain Name (Council District) Location	Park District	Year Installed	Artwork, Designer/Artist
LIBERTY MEMORIAL FOUNTAINS, NORTH (4) North entrance to Memorial below The Great Frieze (In Memorial Hill)	Central	1935	Wight & Wight
LIBERTY MEMORIAL FOUNTAIN, SOUTH (4) South approach to Memorial at north end of Liberty Memorial Mall (In Memorial Hill)	Central	2002	ASAI Architects
MILL CREEK PARK ECO-POND FOUNTAINS (4) J. C. Nichols Parkway, at W. 44th St. (In Mill Creek Park)	Central	2004	James O'Shea
MINTY, HARRY EVANS, MEMORIAL FOUNTAIN (5) Within the Great Cat Walk Exhibit (In the Kansas City Zoo - Swope Park)	South	1965	"Tike": Wheeler Williams
MIRROR POOL (4) Ward Parkway & W. 61st St.	Central	1925	Edward Buehler Delk
NICHOLS, J.C., MEMORIAL FOUNTAIN (4) Between J.C. Nichols Parkway & Main St. on 47th St. (In Mill Creek Park)	Central	1960	Henri L. Greber
NORTHLAND FOUNTAIN (1) N. Oak St. Trfwy. & N. E. Vivion Road (In Anita B. Gorman Park)	North	1983	Homer Williams
OBSERVATION PARK FOUNTAIN (4) 20th St. & Holly St. (In Observation Park)	Central	1899	John Van Brunt
POWELL, BERNARD, MEMORIAL FOUNTAIN (3) E. 28th St. & Brooklyn Ave. (In Spring Valley Park)	Central	1985	"Bernard Powell": Eugene Bortner

ORNAMENTAL STRUCTURES - FOUNTAINS

Fountain Name (Council District) Location	Park District	Year Installed	Artwork, Designer/Artist
RICE, HAROLD D., FOUNTAIN (5) The Paseo median at E. 72nd St. (Harold D. Rice Plaza)	Central	1991	
ROMANY FOUNTAIN (4) Ward Parkway median at Romany Rd.	South	1930	
SEA HORSE FOUNTAIN (4) Meyer Boulevard & Ward Parkway (Meyer Circle)	South	1924	
SEVILLE LIGHT FOUNTAIN (4) J.C. Nichols Parkway on the traffic island at the NW corner of 47th St.	Central	1967	Bernhard Zuckerman
SHOAL CREEK GOLF COURSE ENTRY FOUNTAIN (1) Shoal Creek Parkway & N.E. 89th St. (In Hodge Park)	North	2002	
SHOAL CREEK PARKWAY GARDEN FOUNTAIN (1) Shoal Creek Parkway median at N.E. 86th St.	North	2002	Burns & McDonnell
SMITH, LAURA CONYERS, FOUNTAIN (4) West end of Rose Garden (In Jacob L. Loose Park)	Central	2002	
SPIRIT OF FREEDOM FOUNTAIN (5) Emanuel Cleaver II Blvd. at Cleveland Ave.	Central	1981	"The Spirit of Freedom": Richard Hunt
STEADMAN, JACK & MARTHA, FOUNTAIN (5) Starlight Theater (In Swope Park)	South	1997	Mackay Mitchell Zahner
SWOPE, THOMAS H., MEMORIAL FOUNTAIN (5) West of Thomas H. Swope Memorial (In Swope Park)	South	1922	Wight & Wight

ORNAMENTAL STRUCTURES - FOUNTAINS

Fountain Name (Council District) Location	Park District	Year Installed	Artwork, Designer/Artist
THE CONCOURSE FOUNTAIN (1) Benton Boulevard & St. John Ave.	North	1939	Water's Edge Aquatic Design; Restoration
"THE VISION" FOUNTAIN (2) E. 5th St. & Grand Boulevard (In the City Market)	North	1989	Jim Brothers
VIETNAM VETERANS' MEMORIAL FOUNTAIN (4) Broadway & W. 42nd St.	Central	1985	David Baker
VOLKER, WILLIAM, MEMORIAL FOUNTAIN (4) Volker Boulevard & Oak St. (In Theis Park)	Central	1958	"St. Martin and the Beggar": Carl Milles
WESTSIDE FOUNTAIN (4) Southwest Boulevard & Summit St.	Central	2001	Pete Loughlin, Jocelyn Ball-Edson
THE WOMEN'S LEADERSHIP FOUNTAIN (3) The Paseo & E. 9th St.	North	1899	Susan Richards Johnson & Associates, Inc.; Restoration
FOUNTAIN (4) Ward Parkway & W. 69th St.	South	1930	
FOUNTAIN (5) The Paseo & E. 79th St.	South	1968	
TOTAL	47		

ORNAMENTAL STRUCTURES - MONUMENTS

Monument Name (Council District Location)	Park District	Artwork, Designer/Artist
89TH DIVISION MEMORIAL (4) Flagpole at south entrance to Liberty Memorial Mall (In Memorial Hill)	Central	Edwin Buehler Delk
AMERICAN LEGION MEMORIAL II (5) Meyer Boulevard entrance to Swope Park, north of Loose Memorial Flag Pole (In Swope Park)	South	Robert Merrell Gage; Drinking fountain (dry)
ARFSTEN, BOB, MEMORIAL (4) 6301 Brookside Blvd. (In Brookside Court Park)	Central	
ARMY MOTHERS' (UNITED STATES) FOUNDERS' POST MEMORIAL (4) West of the Liberty Memorial Mall (In Memorial Hill)	Central	Memorial grove with dedicatory plaques
BATTLE OF WESTPORT MONUMENT (4) North of Rose Garden, adjacent to 52nd St. (In Jacob L. Loose Park)	Central	
BATTLE OF WESTPORT GRAND ARMY OF THE REPUBLIC MONUMENT (5) The Paseo & Meyer Boulevard (south of E. 63rd St.)	South	
BENJAMIN, ALFRED, MEMORIAL (5) Starlight Road & Pavilion Road, southeast of Band Pavilion (In Swope Park)	South	Drinking fountain (dry), with sculpture group, F. H. Packer
BENTON, SEN. THOMAS HART, MEMORIAL (1) In traffic island at junction of Gladstone Boulevard, Benton Boulevard & St. John Ave. (In Kessler Park)	North	John Van Bruntt
BILL OF RIGHTS MONUMENT (2) Locust St. & 9th St. (In Ilus W. Davis Park)	Central	Kwan Wu

ORNAMENTAL STRUCTURES - MONUMENTS

Monument Name (Council District Location)	Park District	Artwork, Designer/Artist
<p>BLAND, MJR. WILLIAM J., MEMORIAL (4) East side of Gillham Road at E. 42nd St</p>	Central	
<p>“BRIDGE OF FRIENDSHIP” STATUE (1) NW corner, N.E. Vivion Road & N. Oak Trafficway</p>	North	(Xi’an, China, sister city monument) Sculpture group
<p>“CANCER - THERE’S HOPE” (4) Roanoke Parkway & W. 48th St. (In Richard & Annette Bloch Cancer Survivors’ Park)</p>	Central	Victor Samones and Vernon Jones; Sculpture group
<p>CITY EMPLOYEES’ MEMORIAL (2) Locust St. between E. 10th & E. 11th (In Ilus W. Davis Park)</p>	Central	
<p>CLARK’S POINT MEMORIAL (2) (In West Terrace Park)</p>	Central	Monument to Councilman Charles Clark
<p>CIVIL WAR CANNON (4) Pennsylvania St. & W. 55th St. (In Loose Park)</p>	Central	Ten Pounder Parrott
<p>CIVIL WAR CANNON (5) 4800 E. 63rd Street Trafficway</p>	South	1857 Napoleon 12 Pounder
<p>CLAY COUNTY VETERANS MEMORIAL (1) Southeast corner of North Oak Trafficway & N.E. Vivion Rd. (In Anita B. Gorman Park)</p>	North	“Sovereign Wings”; Sandy Scott
<p>“CORPS OF DISCOVERY” (2) 8th St. & Jefferson (In West Terrace Park)</p>	Central	(Lewis and Clark Expedition memorial) Eugene Daub; Sculpture group
<p>DAVIS, ILUS W. MEMORIAL (2) Northeast corner of E. 11th St. & Oak St. (In Ilus W. Davis Park)</p>	Central	Bruce Wolf; Statue

ORNAMENTAL STRUCTURES - MONUMENTS

Monument Name (Council District Location)	Park District	Artwork, Designer/Artist
DAVIS, MJR. MURRAY, MEMORIAL (4) Main St. & E. 40th St. (In Murray Davis Park)	Central	Wight & Wight
DAVIS, MRS. BEA (5) The Paseo median from 62nd St. to 63rd St.	Central	
DRIPS, ANDREW, MONUMENT (4) North side of W. 16th St. between Jarboe St. & Belleview Ave. (In Drips Park)	Central	
FITZSIMONS-BATTENFELD MONUMENT (5) SW corner of The Paseo & Volker Boulevard	Central	
FRENCH TRADERS MEMORIAL PLAQUES (2) 8th St. & Jefferson St. (In West Terrace Park)	Central	
GILLERLAIN, MARION CRONIN, MEMORIAL (4) North island, Loose Park Lake (In Loose Park)	Central	Special landscaping with marker stone
GRAHAM SISTERS MEMORIAL (1) Northeast end of bridge over Anderson Rd.	North	
GRISAFE, SALVATORE, MEMORIAL (3) In The Paseo median at E. 16th St. (Salvatore Grisafe Memorial Plaza)	Central	Jac Bowen; Abstract sculpture
GULF WAR VETERAN'S MEMORIAL (4) (In Longfellow Park)	Central	
HAFF, DELBERT J., MEMORIAL (5) Meyer Boulevard & Monroe Ave., at the west end of the fountain (In Haff Circle)	South	Jorgen Dreyer; Portrait bust

ORNAMENTAL STRUCTURES - MONUMENTS

Monument Name (Council District Location)	Park District	Artwork, Designer/Artist
<p>THE HEREFORD BULL (4) W. 13th St. & Summit St. (In Mulkey Square)</p>	Central	
<p>“THE HIKER” (4) South of Liberty Memorial Mall and Memorial Drive (In Penn Valley Park) ,</p>	Central	(Spanish-American War, Philippine Insurrection, & China Relief Expedition memorial) Theo Alice Ruggles Kitson; Statue
<p>KENNEDY, JOHN F., MEMORIAL (1) Gladstone Boulevard & Benton Boulevard on The Concourse (In Kessler Park)</p>	North	
<p>LEWIS AND CLARK MEMORIAL (2) 8th St. & Jefferson St. (In West Terrace Park)</p>	Central	
<p>LIBERTY MEMORIAL (4) South of Pershing Road & Main St., (National World War I Museum) (In Memorial Hill)</p>	Central	H. Van Buren Magonigle; Museum & Memory Hall with tower Stephen N. Abend; Restoration
<p>LOOSE, JACOB L., MEMORIAL (4) W. 51st St. & Wornall Road at east park entrance (In Loose Park)</p>	Central	Rudolph Evans; Statue
<p>LOOSE MEMORIAL FLAGPOLE (5) Swope Parkway & Meyer Boulevard east of old Shelter House No. 1 (In Swope Park)</p>	South	
<p>“MASSASOIT” (4) SE corner Emanuel Cleaver II Boulevard & Main St.</p>	Central	Cyrus E. Dallin; Statue
<p>MEYER, AUGUST R., MEMORIAL (3) The Paseo & E. 10th St.</p>	North	Daniel Chester French
<p>MEYER CIRCLE GATEWAY & MEMORIAL AVENUE OF TREES (4) Meyer Boulevard & Ward Parkway, south of Meyer Circle</p>	South	

ORNAMENTAL STRUCTURES - MONUMENTS

Monument Name (Council District Location)	Park District	Artwork, Designer/Artist
MORMON MEMORIAL (3) Troost Lake, The Paseo & E. 29th St.	Central	Justin Fairbanks
NAVY MOTHERS' CLUB (HEART OF AMERICA) MEMORIAL (4) East side of the Liberty Memorial Mall halfway down in memorial grove (In Memorial Hill)	Central	Memorial grove with dedicatory plaques
PARKER, CHARLIE, MEMORIAL ("BIRD LIVES") (3) John "Buck" O'Neil Way & the Paseo	Central	Monumental portrait head; Robert Graham
PENDERGAST, JAMES, MEMORIAL (2) E. 9th St. & Jefferson St. (Case Park)	Central	Sculpture group; Frederick C. Hibbard and Tom Corbin
PENN SCHOOL HISTORIC MARKER (4) W. 42nd St. & Broadway Blvd.	Central	
PIONEER MOTHER MEMORIAL (4) West of Memorial Drive (In Penn Valley Park)	Central	Sculpture group; A. Phimister Proctor
PRECIOUS DOE MEMORIAL (5) (In Hibbs Park)	Central	
"THE PIONEERS" (4) Broadway & Westport Road (In Pioneer Park)	Central	Sculpture group; Tom Beard
"REMEMBERED ANGELS" MEMORIAL (2) N. Oak St. at N.E. 32nd St (near the Children's Fountain in Waterworks Park)	North	(Murdered children's memorial) Garden
ROYSTER, WILLIAM R., MEMORIAL (1) Benton Boulevard & St. John Ave. North of The Concourse fountain (In Kessler Park)	North	John Ferguson

ORNAMENTAL STRUCTURES - MONUMENTS

Monument Name (Council District Location)	Park District	Artwork, Designer/Artist
SANTA FE TRAIL MARKERS (3, 4 & 6)		
Gillham Road & E. 38th St. (Gillham Road)	Central	
South of Liberty Memorial Mall (Penn Valley Park)	Central	
E. 27th St. & Topping St. (Santa Fe Trail Park)	Central	
6201 E. 93rd St (Santa Fe National Historic Trail)	South	
Red Bridge Road (Minor Park)	South	
SCARRITT POINT MEMORIAL (1) West side of Walrond St. & Norledge Ave. (In Kessler Park)	North	E.F. Corwin
“THE SCOUT” (4) W. 29th St. & Pennsylvania Ave., overlooking Penn Valley Lake (In Penn Valley Park)	Central	Equestrian statue; Cyrus E. Dallin
SHIRLING, ALBERT ELWOOD, SANCTUARY (5) South of west end of Swinging Bridge in the Zoo (In Swope Park)	South	Nature preserve
SISTER CITIES INTERNATIONAL BRIDGE (4) Ward Parkway at Central St.	Central	
SPALDING, CHARLES CARROLL, MEMORIAL (4) South of Penn Valley Lake at W. 29th St. & Pennsylvania Drive (In Penn Valley Park)	Central	
SPANISH CANNON (3) The Paseo, in the median south of E. 12th St.	North	Spanish-American War memorial
STATUE OF LIBERTY (5) Meyer Boulevard & Prospect Ave.	South	

ORNAMENTAL STRUCTURES - MONUMENTS

Monument Name (Council District Location)	Park District	Artwork, Designer/Artist
SWOPE, THOMAS H. MEMORIAL (5) Northwest of Swope Memorial Clubhouse on the summit of the hill overlooking the Zoo (In Swope Park)	South	Monument & mausoleum; Wight & Wight; Susan Richards Johnson & Associates, Inc.; Restoration
UNION CEMETERY MEMORIAL (4) Warwick Trafficway & E. 28th St.	Central	
UNITED DAUGHTERS OF THE CONFEDERACY MEMORIAL (4) Ward Parkway median at W. 55th St.	Central	Richard N. Wakefield
"THE WAGON MASTER" (4) South side of south drive of Ward Parkway, west of Wornall Road on the Country Club Plaza	Central	(Santa Fe Trail memorial) Equestrian statue; L. E. "Gus" Shafer
WALK OF HONOR (4) South side of Liberty Memorial (In Memorial Hill Park)	Central	
WASHINGTON, GEORGE, MEMORIAL (4) Pershing Road & Grand Ave. (In Washington Square Park)	Central	Equestrian statue; Henry M. Shradly;
WESTPORT MEMORIAL MARKER (4) Broadway & W. 40th St.	Central	Robert Merrell Gaget
WILLIAMS, REV. JOHN W., MEMORIAL (3) The Paseo & Truman Road	North	Tom Corbin; Statue
TOTAL		69

ORNAMENTAL STRUCTURES - SCULPTURE

Sculpture Name (Council District Location)	Park District	Sculptor (if involved)
<p>“A MAN WITH THE CERTAINTY OF A TREE AND FLAIR OF A FISH” (4) Tony Aguirre Community Center</p>	Central	Concetta Morales; mosaic panels
<p>ARRINGTON BUBBLE KLICE (3) Gregg/Klice Community Center</p>	Central	Ed Dwight
<p>“BONFIRE AND MERIFIAN” (5) Kansas City Zoo (Swope Park)</p>	South	Deborah Butterfield
<p>“CANTILEVER DRUM” (5) Island in the Lake of the Enshriners in Brush Creek at Cleveland Ave. (Brush Creek Parkway)</p>	Central	Dick Hollander
<p>“CHINESE WARRIORS” (4) Ward Parkway and Central St.</p>	Central	Bronze soldiers
<p>DEGGINGER, N. CLYDE, MEMORIAL (SHEEP PIECE) (4) Emanuel Cleaver II Blvd & Rockhill Rd.</p>	Central	Henry Moore
<p>“DREAM PLAY” (5) Marlborough Community Center</p>	South	Allan Winkler
<p>“FISHING ROCK” (5) Zoo Entrance (Kansas City Zoo)</p>	South	Bob Gulich
<p>“GREEN WINGS” (5) Emanuel Cleaver II Boulevard & Elmwood Ave.</p>	Central	William Reed
<p>“INHERITANCE” (5) Southeast Community Center at Swope Park</p>		<p>“Ripple Effect”, “Common Ground”, “Mapping Community: Map of Possibility, Map of Probability, and Map of Being”, “Connection Web”, and “Video Explorers” Julie Cole and Leigh Rosser</p>
<p>“LEGRANDE NOEUD” (4) (THE GRAND KNOT) Mill Creek Park</p>	Central	Kim Hamisky
<p>“MAN IN DESPAIR” (4) 3915 Gillham Rd.</p>	Central	Jose Vasquez

ORNAMENTAL STRUCTURES - SCULPTURE

Sculpture Name (Council District Location)	Park District	Sculptor (if involved)
<p>“MAN ON PAYPHONE” (5) 4600 E. 63rd Street Trafficway, north side of Parks and Recreation Administration Building</p>	Central	Anonymous KCAI student
<p>“NEW FRIENDS” (4) North drive of Ward Parkway, east of Wornall Road bridge</p>	Central	George Lunden
<p>“PRO PATRIA MORI” Memorial Drive and Liberty Memorial Mall (In Memorial Hill Park)</p>	Central	Ellen Driscoll; glass mosaic; Franz Mayer of Munich Inc. A. Zahner Co.; gates’ steel frame
<p>“RABBIT HIDING FROM FOX” (5) Lakeside Nature Center (Swope Park)</p>	South	Ken Ferguson
<p>“REACHING” (3) Van Brunt Boulevard & E. 26th Street</p>	Central	E. F. Corwin
<p>“RIVER JACKS” (6) Hillcrest Community Center</p>	South	Michele Oka Doner; fireplace, hearth, bronze fire screen and tools
<p>“ROCK & STEEL” (5) In front of Tropical Habitat Building (Kansas City Zoo)</p>	South	Craig Grimm
<p>SLACK, KAREN, MEMORIAL (“STEEL ARCH”) (5) South of E. 68th St. at The Paseo (In Dunn Park)</p>	South	Karen Slack
<p>“STRANGE STRANGE SAM” (5) Kansas City Zoo - Entry Plaza</p>	South	Andy Dufford, Chevo Studios, rubberized play surface, carved and polished stone
<p>“THE COLONNADE” (3) The Concourse</p>	North	John Van Brunt
<p>“THE EAGLE” (4) Ward Parkway median at W. 67th St.</p>	South	18th C. Japanese
<p>“THE NEEDLE” (1) W. 8th St. & Broadway (In Garment District Place)</p>	Central	Dave Stevens
<p>“THE PARADE” (3) 11th St. and The Paseo</p>	North	John Van Brunt

ORNAMENTAL STRUCTURES - SCULPTURE

Sculpture Name (Council District Location)	Park District	Sculptor (if involved)
“THE RACE IS NOT ALWAYS TO THE SWIFT” (5) Lakeside Nature Center (Swope Park)	South	Ken Ferguson
“THE SPIRIT” (4) North side of Brush Creek, east of Brookside Boulevard (Brush Creek Parkway)	Central	Rita Blitt
“THE TERRACE” (1) 12th Street & The Paseo	North	
“THE THINKER” (4) South entrance, Nelson-Atkins Museum of Art	Central	Auguste Rodin
“TRANSFORMED FLOWER” (4) Roanoke Parkway & W. 48th St. (In Richard & Annette Bloch Cancer Survivors’ Park)	Central	Phillip Smith III
“TUBULAR FORM I” (4) Harrison Parkway	Central	Gary Whitmer
“TWISTING STEEL RIBBON” (3) Emanuel Cleaver II Boulevard & E. 35th St.	Central	Steve Klein
“TWO DOVES SITTING ON A BRANCH UP HIGH” (5) Lakeside Nature Center (Swope Park)	South	Ken Ferguson
“UNTITLED” (2) Line Creek Community Center	North	Ned Smyth; mosaic
“VENETIAN RELIEF” (4) Ward Parkway median at W. 65th St. Median	South	16th Century Artist Unknown
“WOOD SPIDER” (1) Chouteau Trafficway & N.E 46th St. (Lakewood Greenway)	North	Carlos Setien
TOTAL		36

RECREATION FACILITIES - AMPHITHEATERS

Park Name (Council District)

Street Address

Park District

Location

BRUSH CREEK AMPHITHEATER (5) 3700 Blue Parkway	Central	In Brush Creek Greenway
--	---------	-------------------------

HODGE PARK AMPHITHEATER (1) 7000 N.E. Barry Road	North	In Hodge Park
--	-------	---------------

STARLIGHT THEATER (5) 4600 Starlight Road	South	In Swope Park
---	-------	---------------

CHARLES B. WHEELER AMPHITHEATER (4) Volker Boulevard & Oak St.	Central	In Theis Park
--	---------	---------------

TOTAL		4
--------------	--	----------

AQUATIC FACILITIES

Park Name (Council District) Address	Park District	Diving Pool	Swimming Pool	Wading Pool	Spray Ground	Therapy Pool	Swim Spa Pool
AGUIRRE, TONY, COMMUNITY CENTER POOL (4) (Indoor) 2050 West Pennway	Central		X	X			
ARBOR VILLA PARK (4) Main St. & E. 66th St. Terr.	South				X		
ASHLAND SQUARE (3) 23rd St. & Elmwood Ave.	Central				X		
BRUSH CREEK COMMUNITY CENTER POOL (5) Emanuel Cleaver II Boulevard & Cleveland Ave	Central		X	X			
BUDD PARK (1) Budd Park Esplanade & Denver Ave.	North		X				
CAMP LAKE OF THE WOODS (5) 6400 Oakwood Dr.	South		X				
CENTRAL PARK (3) Linwood Boulevard & Bales Ave.	Central					X	
CREWS, NELSON C., SQUARE (3) E. 27th St. & Michigan Ave.	Central					X	
DOUGLASS PLAYGROUND AT GRACE WILLIAMS NICHOLL PARK (4) 2632 Jarboe St.	Central					X	
GARRISON SQUARE (1) E. 4th St. & Forest Ave.	North					X	

AQUATIC FACILITIES

Park Name (Council District) Address	Park District	Diving Pool	Swimming Pool	Wading Pool	Spray Ground	Therapy Pool	Swim Spa Pool
GILLHAM, ROBERT, PARK (4) Gillham Road & E. 42nd St.	Central			X			
GREGG COMMUNITY & KLICE FITNESS CENTER (3) (Indoor) 1600 John "Buck" O'Neil Way	Central		X	X	X		
GOLDEN OAKS PARK N.E. 46th St. & N. Antioch Rd.	North				X		
HARMONY PARK (3) E. 10th St. & Agnes Ave.	North				X		
JARBOE PARK (4) W. 17th St. & Jarboe St.	Central			X			
LINE CREEK COMMUNITY CENTER POOL (2) 5940 N.W. Waukomis Dr.	North		X	X			
LONGVIEW TRACT (6) 7101 Longview Road	South				X		
LOOSE, JACOB L., PARK (4) W. 52nd Terr. & Summit Ave.	Central				X		
SOUTHEAST COMMUNITY CENTER IN SWOPE PARK (5) (Indoor) 4201 E. 63rd St.	South			X	X	X	X
SUNNYSIDE PARK (4) W. 83rd St. & Summit St.	South				X		
SWOPE PARK POOL (5) 6700 Lewis Road	South	X	X		X		

AQUATIC FACILITIES

Park Name (Council District) Address	Park District	Diving Pool	Swimming Pool	Wading Pool	Spray Ground	Therapy Pool	Swim Spa Pool
THE GROVE POOL (3) Benton Boulevard & Truman Road	Central	X	X	X	X		
THE SPRINGS AQUATIC CENTER AT TIFFANY HILLS PARK (2) 9400 N. Congress Ave.	North	X	X	X	X		
TOTALS	22	3	9	11	14	1	1

BALL DIAMONDS

Park Name (Council District) Street Address	Park District	Number of Diamonds	Lighted Diamonds
ASHLAND SQUARE (3) E. 23rd St. & Elmwood Ave.	Central	1	
BIG SHOAL GREENWAY (1) N.E. 56th St. & N. Indiana Ave.	North	2	
BLENHEIM PARK (5) Gregory Boulevard & The Paseo	South	1	
BLUE HILLS PARK (5) E. 53rd St. & Brooklyn Ave.	Central	1	
BLUE RIVER ATHLETIC FIELD (6) I-435 & Blue River Road	South	3	
BLUE VALLEY PARK (3) E. 23rd St. & Topping Ave.	Central	3	2
BLUES PARK (3) E. 20th St. & Prospect Ave.	Central	1	
BROOKSIDE PARK (4) Brookside Boulevard & E. 56th St.	Central	1	
BROWN, SANFORD PLAZA (3) Linwood Boulevard & Brooklyn Ave.	Central	1	
BUDD PARK (1) St. John Ave. & Brighton Ave.	North	1	
CENTRAL PARK (3) Linwood Boulevard & Bales Ave.	Central	1	
CHELSEA PARK (3) E. 27th St. & Chelsea Ave.	Central	1	
CHOUTEAU GREENWAY PARK (1) N.E. 43rd St. & Chouteau Trfwy.	North	1	
CLARK-KETTERMAN ATHLETIC FIELD (6) E. 107th St. & Skiles Ave.	South	6	3

BALL DIAMONDS

Park Name (Council District) Street Address	Park District	Number of Diamonds	Lighted Diamonds
CLEVELAND PARK (3) E. 43rd St. & Cleveland Ave.	Central	es4	4
COOLEY PARK (1) N. Antioch Road & Winn Road	North	es2	1
CORRINGTON PARK (3) E. 18th St. & Corrington Ave.	Central	es1	
CRESTVIEW PARK (1) N.E. 43rd St. & N. Troost Ave.	North	es2	
CREWS, NELSON C. SQUARE (3) E. 27th St. & Woodland Ave.	Central	1	
ENGLEWOOD PARK (1) N.E. Englewood Road & N. Troost Ave.	North	es2	
GILLHAM, ROBERT PARK (4) Gillham Road & E. 41st St.	Central	es2	
GOLDEN OAKS PARK (1) N.E. 46th St. & N. Antioch Road	North	es1	
GORMAN, ANITA B. PARK (1) N.E. 46th St. & N.E. Davidson Road	North	es1	
HIBBS PARK (5) E. 59th St. & Spruce Ave.	Central	1	
HODGE, ROBERT H., PARK (1) 7000 N.E. Barry Road	North	es8	
HOLMES PARK (4) Holmes Road & E. 69th St.	South	1	
INDIANA PARK (3) E. 25th St. & Indiana Ave.	Central	es1	

BALL DIAMONDS

Park Name (Council District) Street Address	Park District	Number of Diamonds	Lighted Diamonds
IVANHOE PARK (3) E. 43rd St. & Brooklyn Ave. E. 43rd St. & Wabash Ave.	Central	1 cs1	
JARBOE PARK (4) W. 17th St. & Jarboe St.	Central	1	
LAKWOOD GREENWAY (1) I-35 to N.E. Vivion Road, parallel to N. Norton Ave.	North	cs1	
LYKINS, DR. JOHNSTONE, SQUARE (3) E. 8th St. & Myrtle Ave.	North	2	
MULKEY SQUARE (4) W. 13th St. & Summit St.	Central	cs1	1
NICHOLSON BALL DIAMOND (1) 3601 Nicholson Ave.	North	1	
NORTHEAST ATHLETIC FIELDS (1) 6500 St. John Ave.	North	cs3	
OAK PARK (3) E. 43rd St. & Agnes Ave.	Central	1	
OBSERVATION PARK (4) W. 20th St. & Holly St.	Central	cs1	1
PAIGE, SATCHEL STADIUM (5) Swope Parkway & E. 51st St. (In Town Fork Creek Greenway)	Central	cs1	1
PENN VALLEY PARK (4) W. 28th St. & Wyandotte St.	Central	cs2	2
PLATTE PURCHASE PARK (2) N.W. 100th St. & Platte Purchase Drive	North	cs14	1

BALL DIAMONDS

Park Name (Council District) Street Address	Park District	Number of Diamonds	Lighted Diamonds
PLEASANT VALLEY ROAD ATHLETIC COMPLEX (1) 6401 Pleasant Valley Rd.	North	es4	4
PRATHER PARK (1) Parvin Road & Prather Road	North	es1	
PROSPECT PLAZA PARK (3) E. 12th St. & Prospect Ave.	North	1	
ROANOKE PARK (4) Roanoke Road, north of Valentine Road	Central	1	
SEARCY CREEK PARKWAY (1) N.E. 42nd Terr. & N. Drury Ave. N.E. 56th St. & N.E. Cambridge Ave.	North	es1 es1	
SEVEN OAKS PARK (3) E. 39th St. & Kensington Ave.	Central	es1	
SHEFFIELD PARK (3) E. 12th St. & Winchester Ave.	North	2	
SOUTH OAK PARK (4) E. 83rd St. & Oak St.	South	1	
SPRING VALLEY PARK (3) E. 27th Street & Woodland Ave.	Central	es2	
SUNNYSIDE PARK (4) W. 83rd St. & Summit St.	South	es3	
SWOPE, THOMAS H. PARK (5) E. 63rd Street Trafficway & Lewis Road E. 69th St. & Elmwood Ave.	South	es3 es3	2
THE GROVE (3) Benton Boulevard & Truman Road	Central	es2	1
THE PARADE (3) The Paseo & Truman Road	Central	es1	1

BALL DIAMONDS

Park Name (Council District) Street Address	Park District	Number of Diamonds	Lighted Diamonds
TIFFANY HILLS PARK (2) N. Congress Ave. & Tiffany Springs Rd.	North	☞8	8
TIFFANY SPRINGS PARK (2) N.W. 88th St. & N. Hampton Road	North	☞7	5
TOWER PARK (4) Holmes Road & E. 76th St.	South	☞2	
TOWN FORK CREEK GREENWAY (5) E. 57th St. & Agnes Ave.	Central	2	
VAYDIK, FRANK, PARK (2) N.W. 56th St. & N.W. Waukomis Dr.	North	☞3	2
WATERWELL ATHLETIC COMPLEX (2) MO Hwy 9 & N. Broadway Extension	North	☞5	5
WESTWOOD PARK (4) W. 47th St. & Wyoming St.	Central	☞1	
WHITE OAK PARK (6) E. 89th St. & Crescent Ave.	South	1	
WINNER PARK (3) 8400 E. Independence Ave.	North	1	
TOTALS	63	144	45

☞ Denotes ball diamonds reserved for league play (March to October). Ball diamond permits are required for non-league play during those months. For reservations call:

North District	(816) 513-0760
Central District	(816) 784-3100
South District	(816) 513-0630

COMMUNITY CENTERS

Park Name (Council District) Address	Park District	Year Built	Square Feet
AGUIRRE, TONY, COMMUNITY CENTER (4) 2050 West Pennway; 784-1300	Central	2000	26,600
BRUSH CREEK COMMUNITY CENTER (5) 3801 E. Emanuel Cleaver II Blvd.; 513-0730	Central	1996	14,219
GARRISON COMMUNITY CENTER (1) 1124 E. 5th St.; 784-1140	North	1913	14,053
GREGG, JOHN H. , ARRINGTON KLICE COMMUNITY & FITNESS CENTER (3) 1600 John "Buck" O'Neil Way; 513-0651	Central	1997	29,767
HILLCREST COMMUNITY CENTER (6) 10401 Hillcrest Road; 784-7000	South	1995	17,811
KANSAS CITY NORTH COMMUNITY CENTER (1) 3930 N. Antioch Road; 784-6100	North	1959	20,142
LINE CREEK COMMUNITY CENTER & ICE ARENA (2) 5940 N.W. Waukomis Dr.; 513-0760	North	1996	32,606
MARLBOROUGH COMMUNITY CENTER (5) 8204 The Paseo; 784-3100	South	2000	9,849
SOUTHEAST COMMUNITY CENTER IN SWOPE PARK (5) 4201 E. 63rd St.; 513-0630	South	2008	46,755
WESTPORT-ROANOKE COMMUNITY CENTER (4) 3601 Roanoke Road; 784-5200	Central	1962	9,615
TOTAL	10		

FOOTBALL FIELDS

Park Name (Council District) Street Address	Park District	Number of Fields	Lighted Fields
BLUE RIVER ATHLETIC FIELD (6) South loop I-435 & Prospect Ave.	South	3	
CENTRAL PARK (3) Linwood Boulevard & Bales Ave.	Central	1	
COOLEY PARK (1) N. Antioch Road & Winn Road	North	1	1
ENGLEWOOD PARK (1) Englewood Road & N. Troost Ave.	North	1	
GAGE PARK (4) W. 23rd St. & Jarboe St.	Central	1	
HODGE, ROBERT H., PARK (1) N.W. 96th St. & north loop I-435	North	1	
LONGVIEW TRACT (6) 7101 Longview Road	South	2	
PLEASANT VALLEY ROAD ATHLETIC COMPLEX (1) 6401 Pleasant Valley Road	North	4	1
SAN RAFAEL PARK (1) N.W. 57th St. & San Rafael Dr.	North	1	
TIFFANY SPRINGS PARK (2) N.W. 88th St. & N. Hampton Road	North	2	1
VAYDIK, FRANK, PARK (2) N.W. 56th St. & N.W. Waukomis Dr.	North	1	1
WATERWELL ATHLETIC COMPLEX (2) Mo Hwy. 9 & N. Broadway	North	1	1
TOTALS	12	19	5

GOLF COURSES

Park Name (Council District) Street Address	Park District	Holes	Total Yards	Driving Range	Putting Clock	U.S.G.A. Course Rating
HEART OF AMERICA GOLF COURSE & ACADEMY* (5) 7501 Blue River Road (In Swope Park)	South	21	4,225	X	X	62.2
HODGE, ROBERT H., GOLF COURSE (1) 7000 N.E. Barry Road	North	18	6,223	X	X	69.5
MINOR, WILLIAM, GOLF COURSE (6) E. 111st St. & Holmes Road	South	18	5,299	X	X	66.9
SHOAL CREEK GOLF COURSE (1) N.E. 89th St. & Shoal Creek Parkway	North	18	6,944	X	X	70.8
SWOPE MEMORIAL GOLF COURSE (5) 6900 Swope Memorial Drive	South	18	6,036		X	70.9

* 9 - Hole Regulation 2,290 Yards
 9 - Hole Par 3 Course 1,245 Yards
 3 - Hole First Tee Holes 690 Yards

FLYING DISC GOLF COURSES

Park Name Street Location	Park District	Holes
BLUE VALLEY PARK (3) E. 23 rd St. & Topping Ave.	Central	27
KESSLER, GEORGE E., PARK (1) The Paseo to Belmont Boulevard North Bluffs	North	18
SWOPE, THOMAS H., PARK (5) Swope Parkway & Meyer Boulevard	South	18
WATERWORKS PARK (2) N.E. 32 nd St. & N Oak Trafficway	North	18

LAKES

Park Name (Council District) Address	Park District	Acres	Park Location
BALES LAKE (3) E. 24th St. & Topping Ave.	Central	2.60	Blue Valley Park
BRUSH CREEK LAKES			Brush Creek Greenway
Roanoke Lake (4)	Central	6.30	
Brookside Lake (4)	Central	4.82	
Prospect Lake (5)	Central	4.73	
Paseo Lake (5)	Central	8.34	
Lake of the Enshriners (5)	Central	24.98	
CHAUMIERE LAKE (1) N.E. 43rd St. & N. Indiana Ave.	North	5.00	Chaumiere Woods Park
DEER LAKE (6) I-435 & Prospect Ave.	South	3.06	Blue River Athletic Field
ENGLEWOOD LAKE (1) Englewood Road & N. Troost Ave.	North	5.00	Englewood Park
HODGE PARK LAKES (1) 7000 N.E. Barry Road	North	13.00	Hodge Park 4 lakes on Golf Courses
KLAPMEYER LAKE (6) W. 126th St. & State Line Road	South	2.00	Klapmeyer Park
THE LAGOON (5) E. 67th St. & Lewis Road	South	14.59	Kansas City Zoo/ Swope Park
LAKE OF THE WOODS (5) Gregory Boulevard & Oldham Road	South	8.75	Swope Park
LAKWOOD GREENWAY LAKES (1) N.E. 46th St. & N. Norton Ave.	North	9.27	Lakewood Greenway 2 lakes
LOOSE LAKE (4) W. 52nd St. & Wornall Road	Central	1.47	Loose Park
MIGLIAZZO LAKE (6) W. 119th St. and Pennsylvania Ave.	South	2.20	Migliazzo Park
MINOR PARK LAKES (6) E. 114th St. & Troost Ave.	South	2.31	Minor Park 3 lakes on Golf Course

LAKES

Park Name (Council District) Address	Park District	Acres	Park Location
NORTH TERRACE LAKE (1) Chestnut Trfwy. & Cliff Drive	North	2.32	Kessler Park
PENN VALLEY LAKE (4) W. 27th St. & Broadway	Central	3.08	Penn Valley Park
SCOTT LAKE (6) 4100 E. 100th St. Terr.	South	2.00	Scott Park
SMITH LAKE (6) E. 135th St. & Prospect Ave.	South	1.74	Jerry Smith Park
SPRING VALLEY LAKE (3) E. 28th St. & Spring Valley Drive	Central	2.00	Spring Valley Park
TROOST LAKE (3) The Paseo & E. 29th St.	Central	3.55	The Paseo
TOTALS	19	133.11	29 Lakes

MUSEUMS

Park Name (Council District) Address	Park District	Location
BLACK ARCHIVES OF MIDAMERICA (3) E. 17th St. & Woodland Ave.	Central	Parade Park
LAKESIDE NATURE CENTER (5) 4701 E. Gregory Boulevard	South	Swope Park
NATIONAL WORLD WAR I MUSEUM AT LIBERTY MEMORIAL (4) 100 W. 26th St.	Central	Memorial Hill
SHOAL CREEK LIVING HISTORY MUSEUM (1) 7000 N.E. Barry Road	North	Robert H. Hodge Park
SEXTON'S COTTAGE (4) 227 E. 28th St. Terr.	Central	Union Cemetery
WATKINS, BRUCE R., CULTURAL HERITAGE CENTER (5) 3700 Blue Parkway	Central	Brush Creek Greenway
TOTALS		6

NATURAL AREAS

Park Name (Council District) Park Location	Park District	Eco Type	Acres
AMITY WOODS NATURE PARK (2) MO Hwy. 152 & N. Amity Rd.	North	Natural Area	30.0
BARRY ROAD PARK (2) 7601 N.W. Barry Road	North	Rain Garden	0.04
BIG BLUE BATTLEFIELD PARK (5) E. 63rd St. & Manchester Trfwy.	South	Prairie Planting	2.0
CHOUTEAU GREENWAY PARK (1) N.E. 42nd St. & Chouteau Trfwy.	North	Rain Garden	0.02
CLIFF DRIVE (1) The Paseo, north & east to Gladstone Boulevard	North	Natural Area	20.0
DARTER, JERRY, PARK (6) E. 105th St. & Hillcrest Road	South	Rain Garden	0.01
GREGG, JOHN H. , ARRINGTON KLICE COMMUNITY & FITNESS CENTER (3) 1600 John "Buck" O'Neil Way; 513-0651	Central	Rain Garden	0.03
HIDDEN VALLEY PARK (1) N.E. Russell Road & N. Bennington Ave.	North	Natural Area	82.0
INDIAN CREEK GREENWAY (6) 99th St. & Holmes Rd.	South	Rain Garden	0.01
LOOSE, JACOB L., PARK (4) W. 51st St. & Wornall Road	Central	Rain Garden	0.01
MINOR, WILLIAM, PARK (6) Red Bridge Road & Holmes Road	South	Prairie Planting	4.0
PENN VALLEY PARK (4) W. 28th St. & Wyandotte St.	Central	Rain Garden	0.07
PLATTE PURCHASE PARK (2) N.W. 100th St. & Platte Purchase Drive	North	Rain Garden	0.10
SANTA FE TRAIL PARK (3) E. 23rd St. & Topping Ave.	Central	Prairie Planting	5.0

NATURAL AREAS

Park Name (Council District) Park Location	Park District	Eco Type	Acres
SMITH, JERRY PARK (6) E. 135th St. & Prospect Ave.	South	Remnant Prairie	40.0
		Restored Prairie	12.0
SWOPE, THOMAS H., PARK (5) Lakeside Nature Center Rocky Point Glade Swope Park Bandstand Southeast Community Center	South	Prairie Planting	3.0
		Restored Glade	20.0
		Rain Garden	0.06
		Rain Garden	0.30
THEIS, FRANK A., PARK (4) Volker Boulevard & Oak St.	Central	Rain Garden	0.10
TIFFANY HILLS PARK (2) N. Congress Ave. & Tiffany Springs Rd.	North	Prairie Planting	5.0
TIFFANY SPRINGS PARK (2) N.W. 88th St. & N. Hampton Road	North	Prairie Planting	5.0 (In progress)
TOWER PARK (4) Holmes Road & E. 76th St.	South	Rain Garden	0.01
VAYDIK, FRANK, PARK (2) N.W. 56th St. & N.W. Waukomis Dr.	North	Prairie Planting	6.0 (In progress)
TOTALS	25	Natural Areas	132.0
		Prairie Plantings	31.3
		Rain Gardens	0.76
		Remnant Prairies	40.0
		Restored Prairie	12.0
		Restored Glades	20.0
		Total Acres	236.06

PLAYGROUNDS

Park Name (Council District)
Park Location

Park District

ARBOR VILLA PARK (4)
 E. 66th St. Terr. & Main St.

South

ARLETA PARK (5)
 E. 77th St. & Prospect Ave.

South

ARNO PARK (4)
 Ward Parkway & W. 69th St.

South

ASHLAND SQUARE (3)
 E. 23rd St. & Elmwood Ave.

Central

BANNISTER PARK (6)
 9800 James A. Reed Road

South

BARRY ROAD PARK (2)
 7601 N.W. Barry Road

North

BENT TREE PARK (6)
 E. 98th St. & View High Dr.

South

BLUE HILLS PARK (5)
 E. 53rd St. & Brooklyn Ave.

Central

BLUE VALLEY PARK (3)
 E. 23rd St. & Topping Ave.

Central

BLUES PARK (3)
 E. 20th St. & Prospect Ave.

Central

BROOKSIDE PARK (4)
 Brookside Boulevard & E. 56th St.

Central

BROOKSIDE TRIANGLE PARK (4)
 Brookside Boulevard & E. 59th St.

Central

BROWN, SANFORD PLAZA (3)
 Linwood Boulevard & Brooklyn Ave.

Central

BUDD PARK (1)
 St. John Ave. & Brighton Ave.

North

PLAYGROUNDS

Park Name (Council District)
Park Location

Park District

CENTRAL PARK (3) Linwood Boulevard & Bales Ave.	Central
CHELSEA PARK (3) E. 27th St. & Chelsea Ave.	Central
CHOUTEAU GREENWAY PARK (1) N.E. 42nd St. & Chouteau Trfwy.	North
CLARK-KETTERMAN ATHLETIC FIELD (6) E. 107th St. & Skiles Ave.	South
CLAYTON PARK (2) N.E. 64th Terr. & N. Belleview St.	North
CLEVELAND PARK (3) E. 43rd St. & Cleveland Ave.	Central
COLUMBUS SQUARE (1) Missouri Ave. & Holmes St.	North
COOLEY PARK (1) N. Antioch Road & Winn Road	North
COUNTRYSIDE PARK (4) Brookside Blvd. & E. 54th St.	Central
CYPRESS PARK (3) E. 29th St. & Cypress Ave.	Central
DARTER, JERRY, PARK (6) E. 105th St. & Hillcrest Road	South
DAVIDSON PARK (1) N.E. 53rd St. & N. Woodland Ave.	North
DIETRICH, SHEILA KEMPER, PARK (4) Gillham Road & E. 27th St.	Central
DUNBAR PARK (3) E. 36th St. & Oakley Ave.	Central

PLAYGROUNDS

Park Name (Council District)
Park Location

Park District

DUNN, WILBUR H., PARK (5)

The Paseo & Meyer Boulevard

South

ESSEX PARK (1)

N.E. 87th St. & N. Mersington Ave.

North

FOX HILL PARK (2)

N.E. 104th St. & N. Chowning Dr.

North

GAGE PARK (4)

W. 23rd St. & Jarboe St.

Central

GARRISON SQUARE (1)

E. 5th St. & Troost Ave.

North

GILLHAM, ROBERT, PARK (4)

Gillham Road, from 39th St. to Brush Creek Boulevard

Central

GOLDEN OAKS PARK (1)

N.E. 46th St. & N. Antioch Road

North

HARMONY PARK (3)

E. 10th St. & Agnes Ave.

North

HEIM PARK (1)

Chestnut Trfwy. & Martin Ave.

North

HIBBS PARK (5)

E. 59th St. & Spruce Ave.

Central

HIGHLAND VIEW PARK (2)

N.E. 85th Terr. & N. Virginia Ave.

North

HOLMES PARK (4)

Holmes Road & E. 69th St.

South

INDEPENDENCE PLAZA (1 & 3)

Independence Boulevard & Park Ave.

North

INDIANA PARK (3)

E. 25th St. & Indiana Ave.

Central

PLAYGROUNDS

Park Name (Council District)
Park Location

Park District

ISER PARK (6) E. 112th Terr. & Sycamore Ave.	South
IVANHOE PARK (3) E. 43rd St. & Brooklyn Ave.	Central
JARBOE PARK (4) W. 17th St. & Jarboe St.	Central
KEMP, MARGARET, PARK (3) E. 10th St. & Harrison St.	North
LIBERTY PARK (3) E. 34th Terr. & Stadium Dr.	Central
LOOSE, JACOB L., PARK (4) W. 51st St. & Wornall Road	Central
LYKINS, DR. JOHNSTONE, SQUARE (3) E. 8th St. & Myrtle Ave.	North
MANHEIM GREEN (3) Manheim Road & E. 40th St.	Central
MIGLIAZZO, CARL, PARK (6) Minor Dr. & Pennsylvania Ave.	South
MINOR, WILLIAM, PARK (6) Red Bridge Road & Holmes Road	South
MONTGALL PARK (3) E. 22nd St. & Agnes Ave.	Central
MULKEY SQUARE (4) W. 13th St. & Summit St.	Central
NASHUA WATER TOWER PLAYGROUND (2) 10945 N. Oak Trfwy.	North
NOBLE PARK (5) E. 75th St. & Cleveland Ave.	South

PLAYGROUNDS

Park Name (Council District)
Park Location

Park District

NORTH CONGRESS GREENWAY (2)

N.W. 68th St. & Mace Road

North

NORTH HAMPTON PARK (1)

NE 116th St. & N. Stark Ave.

North

NORTHEAST ATHLETIC FIELDS (1)

6500 E. St. John Ave.

North

OAK PARK (3)

E. 43rd St. & Agnes Ave.

Central

OBSERVATION PARK (4)

W. 20th St. & Holly St.

Central

PARK FOREST PARK (2)

N.W. 75th St. & N. Autumn Ave.

North

PENGUIN PARK (1)

N.E. Vivion Road & N. Norton Avenue

North

PENN VALLEY PARK (4)

W. 28th St. & Wyandotte St.

Central

PLATTE PURCHASE PARK (2)

N.W. 100th St. & Platte Purchase Drive

North

PROSPECT PLAZA PARK (3)

E. 12th St. & Prospect Ave.

North

REED, JAMES A., PARK (6)

E. 89th St. & James A. Reed Road

South

ROANOKE PARK (4)

Valentine Road to 34th St. & Karnes Boulevard

Central

ROMEY HILLS PARK (2)

N.E. 101st Pl. & N. Main St.

North

RUSKIN WAY PARK (6)

E. 114th St. & Ruskin Way

South

PLAYGROUNDS

Park Name (Council District)
Park Location

Park District

SAN RAFAEL PARK (1) N.E. 53rd St. & San Rafael Dr.	North
SEVEN OAKS PARK (3) E. 39th St. & Kensington Ave.	Central
SHEFFIELD PARK (3) E. 12th St. & Winchester Ave	North
SKILES PARK (5) E. 47th St. & Skiles Ave	Central
SOUTH OAK PARK (4) E. 83rd St. & Oak St.	South
SOUTHMORELAND PARK (4) Emanuel Cleaver II Blvd. & Oak St.	Central
SPRING VALLEY PARK AND PLAZA (3) E. 27th St. & Woodland Ave.	Central
SUNNYSIDE PARK (4) W. 83rd St. & Summit St.	South
SWOPE, THOMAS H., PARK (5) Swope Parkway & Meyer Boulevard	South
SYCAMORE PARK (6) E. 108th St. & Sycamore Ave.	South
SYBIL SILKWOOD NUTTER PLAYGROUND (4) 2401 Gillham Rd.	Central
THE GROVE (3) Benton Boulevard & Truman Road	Central
THE PARADE (3) The Paseo & Truman Road	Central
TOWER PARK (4) Holmes Road & E. 76th St.	South

PLAYGROUNDS

Park Name (Council District)
Park Location

Park District

TROOST PARK (3) The Paseo & E. 31st St.	Central
VAN BRUNT PARK (3) Van Brunt Boulevard & E. 16th St.	Central
VINEYARD PARK (3) E. 40th St. Terr. & Vineyard Dr.	Central
WATERWELL ATHLETIC COMPLEX (2) MO Hwy. 9 & N. Broadway	North
WATERWORKS PARK (2) N.E. 32nd St. & N. Oak Trafficway	North
WEST TERRACE PARK (2) West Bluff, from W. 6th St. to W. 17th St.	Central
WESTWOOD PARK (4) W. 47th St. & Wyoming St.	Central
WILDBERRY PARK (2) N.W. 87th St. & Pomona Ave.	North
WINNER PARK (3) 8400 E. Independence Ave.	North
WINNWOOD PARK (1) N.E. 44th St. & N. Cypress Ave.	North
WOOD BRIDGE PARK (2) N. Holly Ave. & N.W. 79th St. Terr.	North
WOODSMOKE PARK (2) N.W. 70th St. & Hilldale Dr.	North

TOTALS

96

SHELTERS

Park Name (Council District) Address	Park District	Number of Shelters	Number of Shelters Available for Reservations
ARLETA PARK (5) E. 77th St. & Prospect Ave.	South	1	
BARRY ROAD PARK (2) 7601 N.W. Barry Road	North	1	1
BLUE HILLS PARK (5) E. 53rd St. & Brooklyn Ave.	Central	1	
BLUE VALLEY PARK (3) E. 23rd St. & Topping Ave.	Central	3	1
BUDD PARK (1) St. John Ave. & Brighton Ave.	North	3	
CAMP LAKE OF THE WOODS (5) 6400 Oakwood Dr.	South	2	
CLARK-KETTERMAN ATHLETIC FIELD (6) E. 107th St. & Skiles Ave.	South	1	1
CHOUTEAU GREENWAY (1) N.E. 46th St. & Chouteau Trfwy.	North	1	
CHOUTEAU GREENWAY PARK (1) N.E. 43rd St. & Chouteau Trfwy.	North	1	1
COLUMBUS SQUARE (1) Missouri Ave. & Holmes St.	North	1	
DARTER, JERRY PARK (6) E. 105th St. & Hillcrest Road	South	1	1
DIETRICH, SHEILA KEMPER PARK (4) Gillham Rd. & E. 27th St.	Central	2	
DUNBAR PARK (3) E. 36th St. & Oakley Ave.	Central	1	

SHELTERS

Park Name (Council District) Address	Park District	Number of Shelters	Number of Shelters Available for Reservations
HODGE, ROBERT H., PARK (1) 7000 N.E. Barry Road	North	1	1
LOOSE, JACOB L. PARK (4) W. 51st St. & Wornall Road	Central	1	1
MINOR, WILLIAM PARK (6) Red Bridge Road (E. 111th St.) & Holmes Rd.	South	1	1
MONTGALL PARK (3) E. 22nd St. & Agnes Ave.	Central	1	
MULKEY SQUARE (4) W. 13th St. & Summit St.	Central	1	
NOBLE PARK (5) 73rd St. & Indiana Ave.	South	1	
PENN VALLEY PARK (4) W. 28th & Kessler Rd.	Central	1	
PENGUIN PARK (1) N.E. Vivion Road & N. Norton Ave.	North	1	1
PLATTE PURCHASE PARK (2) N.W. 100th St. & Platte Purchase Dr.	North	1	
RUSKIN WAY PARK (6) E. 114th St. & Ruskin Way	South	1	
SAN RAFAEL PARK (1) N.E. 53rd St. & San Rafael Dr.	North	1	
SEARCY CREEK PARKWAY (1) NE 52nd Street & Bennington Ave.	North	1	
SEVEN OAKS PARK (3) E. 39th St. & Kensington Ave.	Central	1	
SHEFFIELD PARK (3) E. 12th St. & Winchester Ave.	North	1	1

SHELTERS

Park Name (Council District) Address	Park District	Number of Shelters	Number of Shelters Available for Reservations
SPRING VALLEY PARK (3) E. 27th St. & Woodland Ave.	Central	2	1
SWOPE, THOMAS H., PARK (5) Swope Parkway & Meyer Boulevard	South	10	8
SYCAMORE PARK (6) E. 108th St. & Sycamore Ave.	South	1	
TIFFANY SPRINGS PARK (2) N.W. 88th St. & N. Hampton Rd.	North	2	
TOWER PARK (4) E. 76th St. & Holmes Road	South	2	1
VINEYARD PARK (3) E. 40th St. Terr. & Vineyard Dr.	Central	1	
VIVION ROAD BACKYARD WILDLIFE DEMONSTRATION GARDEN (1) N.E. 47 St. & N.E. Vivion Rd.	North	1	
WESTWOOD PARK (4) W. 47th St. & Wyoming St.	Central	2	
WARFORD PARK (6) E. 114th St. & Cleveland Ave.	South	1	
WINNER PARK (3) 8400 E. Independence Ave.	North	1	1
WINNWOOD PARK (1) N.E. 44th St. & N. Cypress Ave.	North	1	
TOTALS	38	57	21

***Shelters may be reserved by the public on a fee basis; call (816) 513-8931
Utilities are provided seasonally at reserved shelters.***

SOCCKER FIELDS

Park Name (Council District) Address	Park District	Number of Fields
BELVIDERE PARK (1) Independence Ave. & Lydia Ave.	North	2
CENTRAL PARK (3) Linwood Boulevard & Bales St.	Central	1
GAGE PARK (4) W. 23rd St. & Jarboe St	Central	1
GARRISON SQUARE (1) E. 5th St. & Troost Ave.	North	1
HEIM PARK (1) Chestnut Trfwy. & Martin Ave.	North	1
LYKINS, DR. JOHNSTONE, SQUARE (3) E. 8th St. & Myrtle Ave.	North	1
MAPLE PARK (1) Maple Boulevard & Lexington Ave.	North	1
NICHOLSON BALL DIAMOND (1) 3601 Nicholson Ave	North	1
NORTHEAST ATHLETIC FIELDS (1) 6500 E. St. John Ave.	North	1
PLATTE PURCHASE PARK (2) N.W. 100th St. & Platte Purchase Drive	North	1
ROANOKE PARK (4) Roanoke Road & Karnes Boulevard	Central	1
SHEFFIELD PARK (3) E. 39th St. & Winchester Ave.	North	1
SWOPE, THOMAS H., PARK (5) E. 63rd St. Trafficway & Lewis Road	South	4
SYCAMORE PARK (6) E. 108th St. & Sycamore Ave.	South	1

SOCCER FIELDS

Park Name (Council District) Address	Park District	Number of Fields
TIFFANY HILLS PARK (2) N. Congress Ave. & Tiffany Springs Rd.	North	2
TIFFANY SPRINGS PARK (2) N.W. 88th St. & N. Hampton Road	North	5
VAYDIK, FRANK, PARK (2) N.W. 56th St. & N.W. Waukomis Dr.	North	1
TOTALS	17	26

SPECIAL FACILITIES

**Park Name (Council District)
Address**

Park District Location

BEANSTALK CHILDREN'S GARDEN (5)
Kensington Ave. & E. 70th St.

South Swope Park

BLUE VALLEY RECREATION CENTER (3)
E. 18th St. & White Ave.
(Operated by Police Athletic League)

Central Blue Valley Park

BOCCE BALL COURTS (1)
Missouri Ave. & Holmes St..

North Columbus Square Park

COMMUNITY GARDEN (4)
E. 14th St. & Indiana Ave.

Central Freeway Park

COMMUNITY GARDEN (5)
Kensington Ave. & E. 70th St.

South Swope Park

GAME STREET (5)
Swope Parkway & Meyer Boulevard

South Swope Park

GARDEN CENTER (4)
5200 Pennsylvania Ave.

Central Loose Park

HANDBALL COURTS (5)
8400 Raytown Rd.

Central Jackson County Park

JUST OFF BROADWAY THEATRE (4)
Broadway & W. 31st St.

Central Penn Valley Park

**KANSAS CITY NORTHERN MINIATURE
RAILROAD (2)**
5940 N.E. Waukomis Dr.

North Frank Vaydik Park

**KANSAS CITY PUBLIC LIBRARY IRENE H.
RUIZ BIBLIOTECA DE LAS AMERICAS (4)**
2017 West Pennway

Central West Pennway

**KANSAS CITY WIZARDS SOCCER TRAINING
FACILITY (5)**
E. 63rd St. & Lewis Rd.

South Swope Park

KANSAS CITY ZOOLOGICAL PARK (5)
The Mall & Zoo Drive

South Swope Park

LAKE OF THE WOODS RIDING SCHOOL (5)
Oakwood Drive

South Swope Park

SPECIAL FACILITIES

Park Name (Council District) Address	Park District	Location
LINE CREEK ARCHAEOLOGICAL SITE (2) 5940 N.W. Waukomis Dr.	North	Vaydik Park
McLANE, STANLEY R., ARBORETUM (4) Wornall Road & W. 51st St.	Central	Loose Park
OFF-LEASH DOG PARK (4) W. 29th St. & Wyandotte St.	Central	Penn Valley Park
PENN VALLEY SKATE PARK (4) W.29th St. & Pennsylvania Ave.	Central	Penn Valley Park
ROLLER HOCKEY COURT (4) E. 69th St. & Holmes	South	Holmes Park
RONALD MCDONALD HOUSE (4) 2502 Cherry St.	Central	Longfellow Park
RUGBY FIELD (6) Red Bridge Rd. & Blue River Rd.	South	Minor Park
SKATEBOARD PARK (1) 6401 N.E. Pleasant Valley Rd.	North	Pleasant Valley Road Athletic Complex
SMITH, LAURA CONYERS, ROSE GARDEN (4)* W. 51st. & Wornall Rd.	Central	Loose Park
STARLIGHT THEATRE (5) 4600 Starlight Road	South	Swope Park
SWOPE PARK CAMP (5)* Gregory Boulevard & Oldham Road Camp Lake of the Woods	South	Swope Park
SWOPE INTERPRETIVE CENTER (5) 6601 Swope Parkway	South	Swope Park
TRACY ARTS PARK VISUAL AND PERFORMING ARTS FACILITY (3) 2025 Tracy Ave.	Central	Tracy Arts Park
TOTAL		27

* These facilities are reservable.

TENNIS COURTS

Park Name (Council District) Address	Park District	Number of Courts	Lighted Courts	Practice Boards
ARBOR VILLA PARK (4) E. 66th St. Terr. & Main St.	South	1		
ASHLAND SQUARE (3) E. 23rd St. & Elmwood Ave.	Central	2		
BARRY ROAD PARK (2) 8299 N. Congress Ave.	North	8	8	
BLUE HILLS PARK (5) E. 53rd St. & Brooklyn Ave.	Central	2		X
BROOKSIDE COURT (4) Brookside Boulevard & W. 63rd St.	South	3		
BROOKSIDE PARK (4) Brookside Boulevard & E. 56th St.	Central	1		X
BRUSH CREEK COURTS (4) Rockwell Road & Ward Parkway	Central	2		
BUDD PARK (1) St. John Ave. & Hardesty Ave.	North	2		
CENTRAL PARK (3) Linwood Boulevard & Askew Ave.	Central	4	4	
CHELSEA PARK (3) E. 26th St. & Chelsea Ave.	Central	1		
CLARK-KETTERMAN ATHLETIC FIELD (6) E. 107th St. & Skiles Ave.	South	2	2	
CREWS, NELSON C., SQUARE (3) E. 26th St. & Woodland Ave.	Central	1		
DIETRICH, SHEILA KEMPER, PARK (4) Gillham Road & E. 27th St.	Central	2		
DUNN, WILBUR H., PARK (5) Meyer Boulevard & The Paseo	South	1		

TENNIS COURTS

Park Name (Council District) Address	Park District	Number of Courts	Lighted Courts	Practice Boards
GILLHAM, ROBERT, PARK (4) Gillham Road & E. 39th St.	Central	4		
GORMAN, ANITA B., PARK (1) N.E. 46th St. Terr. & N.E. Davidson Ave.	North	2		
HYDE PARK (4) Gillham Road & E. 37th St.	Central	2		
KANSAS CITY NORTH COMMUNITY CENTER (1) 3930 N. Antioch Road	North	2		
KING, MARTIN LUTHER, JR., SQUARE (5) Swope Parkway & Woodland Ave.	Central	4	4	X
LOOSE, JACOB L., PARK (4) W. 52nd St. Terr. & Summit St.	Central	4		X
MILL CREEK PARK PLAZA TENNIS CENTER (4) J.C. Nichols Parkway & Ward Parkway	Central	14	14	X
MINOR, WILLIAM, PARK (6) 11420 Blue River Road	South	12	6	X
PENN VALLEY PARK (4) Scout Drive (W. 29th & Pennsylvania Ave.)	Central	4		X
PROSPECT PLAZA (3) E. 12th St. & Prospect Ave.	North	2	2	
ROANOKE PARK (4) Roanoke Road & Valentine Road	Central	2		
SEVEN OAKS PARK (3) E. 39th St. & Kensington Ave.	Central	2		
SHEFFIELD PARK (3) E. 12th St. & Winchester Ave.	North	2		
SUNNYSIDE PARK (4) W. 82nd St. and Summit St.	South	3		

TENNIS COURTS

Park Name (Council District) Address	Park District	Number of Courts	Lighted Courts	Practice Boards
SWOPE, THOMAS H., PARK (5) North of Shelter No. 2, east of Pavilion Road	South	2		
THE CONCOURSE (1) Anderson Ave. & Bellefontaine Ave.	North	4	4	X
THE PARADE (3) Truman Rd. & Woodland Ave.	Central	4	4	X
TOWN FORK CREEK GREENWAY (5) E. 57th St. & Bellefontaine Ave.	Central	4		X
WINNWOOD PARK (1) N.E. 44th St. & N. Cypress Ave.	North	2		
TOTALS	33	107	48	10

TRAILS

Park Name (Council District) Street Address	Park District	Exercise Trail Mileage	Bike/Ped Trail Class I Mileage	Bikeway Class III Mileage	Hiking
AMITY WOODS NATURE PARK (2) MO Hwy. 152 & N. Amity Rd	North		0.44 Concrete		0.14 Wood Chips
BANNISTER PARK (6) 9800 James A. Reed Road	South	0.53 Asphalt			
BARRY ROAD PARK (2) 7601 W. Barry Rd.	North	0.47 Concrete			
BENT TREE PARK (6) E. 98th St. & View High Dr.	South	0.27 Asphalt			
BLLENHEIM PARK (5) E. Gregory Boulevard & The Paseo	South	0.30 Asphalt			
BRUSH CREEK TRAIL (4 & 5) East along the north side of Brush Creek from Roanoke Parkway to Troost Ave., from Tracy Ave. to Woodland Ave., from Olive St. to Agnes Ave. and then from Benton Blvd. to Lister Ave.	Central		2.42* Concrete		
BUDD PARK (1) St. John Ave. & Brighton Ave.	North	0.70 Asphalt			
CHOUTEAU GREENWAY PARK (1) N.E. 42nd St. & Chouteau Trfwy.	North	0.40 Concrete			
CLARK-KETTERMAN ATHLETIC FIELD (6) E. 107th St. & Skiles Rd.	South	0.35 Concrete			
CLIFF DRIVE STATE SCENIC BYWAY(1) George E. Kessler Park, from Belmont Avenue west along Gladstone Boulevard and Cliff Drive, west to The Paseo.	North			3.79	
CRESTVIEW PARK (1) N.E. 43rd St. & N. Troost Ave.	North	0.80 Asphalt			
DARTER, JERRY, PARK (6) E. 105th St. & Hillcrest Road	South	0.26 Asphalt			

TRAILS

Park Name (Council District) Street Address	Park District	Exercise Trail Mileage	Bike/Ped Trail Class I Mileage	Bikeway Class III Mileage	Hiking
GILLHAM, ROBERT, PARK (4) Brush Creek Boulevard & Gillham Road	Central	1.06 Reslite			
GLADSTONE BOULEVARD (1) The Concourse to Belmont Boulevard	North	1.70* Asphalt/ Concrete			
GORMAN, ANITA B., PARK (1) N.E. 46th Terr. & N. Davidson Ave.	North	1.00 Asphalt/ Concrete			
HIGHLAND VIEW PARK (2) N.E. 85th Terr. & N. Virginia Ave	North	0.30 Pervious Concrete			
INDIAN CREEK GREENWAY (4) State Line Road to Lydia Ave.	South		3.77 Concrete		
ISER PARK (6) E. 112th Terr. & Sycamore Ave.	South	0.30 Concrete			
LAKEWOOD GREENWAY (1) I-35 to N.E. Vivion Road parallel to N. Norton Ave.	North	1.88 Concrete			
LINE CREEK PARKWAY (2) N.W. Barry Road to Stagecoach Road	North		0.83 Concrete		
LINE CREEK TRAIL (2) Platte Brook Drive to NW 68th Street	North		1.08 Concrete		
LOOSE, JACOB L., PARK (4) W. 51st St. & Wornall Road	Central	2.57 Reslite & Concrete			
MAPLEWOODS PARKWAY (1) MO Route 152 to NE 96th St.	North		0.69 Concrete		
MIGLIAZZO, CARL, PARK (6) Minor Dr. & Pennsylvania Ave.	South	0.40 Asphalt			

TRAILS

Park Name (Council District) Street Address	Park District	Exercise Trail Mileage	Bike/Ped Trail Class I Mileage	Bikeway Class III Mileage	Hiking
MILL CREEK PARK (4) J.C. Nichols Parkway & Emanuel Cleaver II Boulevard	Central	0.96 Reslite/ Asphalt			
MONTGALL PARK (3) E. 22nd St. & Agnes Ave.	Central	0.50 Asphalt			
NOBLE PARK (5) E. 75th St. & Cleveland Ave.	South	0.60 Asphalt			
PARK FOREST PARK (2) N.W. 75th St. & N. Autumn Ave.	North		0.09 Asphalt		0.19 Hiking Trail
PENN VALLEY PARK (4) Pershing Road & Main St.	Central	1.88 Asphalt			
PLATTE PURCHASE PARK (2) N.W. 100th St. & Platte Purchase Drive	North	1.00 Crushed Limestone			
REED, JAMES A. PARK (6) E. 89th St. & James A. Reed Road	South	0.49 Concrete			
RIVERFRONT HERITAGE TRAIL (2 & 4) West along West Pennway, across West Pennway to Jarboe St. continuing along east side of Jarboe Park, over I-670 then along east side of Mulkey Square, through Ermine Case, Jr. Park and West Terrace Park	Central		1.00* Concrete		
ROMEY HILLS PARK (2) N.E. 101st Pl. & N. Main St.	North	0.29 Concrete			
SAN RAFAEL PARK (1) N.E. 53rd St. & San Rafael Dr.	North	0.53 Concrete			
SANTA FE TRACE PARK (6) Martha Truman Rd. & Holmes Rd.	South	0.36 Crushed Limestone			
SCOTT PARK (6) 4141 E. 100th Terr.	South	0.28* Concrete			

TRAILS

Park Name (Council District) Street Address	Park District	Exercise Trail Mileage	Bike/Ped Trail Class I Mileage	Bikeway Class III Mileage	Hiking
SEARCY CREEK PARKWAY (1) Shoal Creek Parkway south to the round about at Shoal Creek Patrol	North		0.68 Concrete		
SHOAL CREEK PARKWAY (1) N.E. 96th St. to Barry Road	North		1.50 Concrete		
SMITH, JERRY PARK (6) E. 135th St. & Prospect Ave.	South				1.36 crushed limestone
STRATHBURY PARK (2) I-29 & N.W. 60th St.	North	0.48 Asphalt			
SUNNYSIDE PARK (4) 83rd St. & Summit	South	0.86 Asphalt			
SWOPE PARK (5) 4601 E. Gregory Blvd. Fox Hollow Trail, behind Lakeside Nature Center	South				2.00 Hiking Trail
Starlight Road, west to The Mall Drive, then south & east, ending at Kansas City Zoo gate				1.37	
Off of Oakwood Dr.					1.35 Hiking Trail
SYCAMORE PARK (6) E. 108th St. & Sycamore Ave.	South	0.55 Concrete			
THE PARADE (3) The Paseo & Truman Road (Running track)	Central	0.30 Asphalt			
TOWER PARK (4) Holmes Road & 75th St.	South	0.77 Asphalt			

TRAILS

Park Name (Council District) Street Address	Park District	Exercise Trail Mileage	Bike/Ped Trail Class I Mileage	Bikeway Class III Mileage	Hiking
TOWN FORK CREEK GREENWAY (5) South along Swope Parkway from SE corner of Swope Parkway and Blue Parkway, west at line of E. 50th Street (north boundary of Satchel Paige Stadium field) to Town Fork Creek, southwesterly between Paige Stadium and Creek channel, continuing on east side of Creek to E. 57th Street and approx. Bellefontaine Ave., then along west side of Creek to line of E. 58th Street, then west to terminus at E. 58th St. and Agnes St.	Central		0.99 Concrete		
VIVION ROAD TRAIL (1) N. Oak Trafficway to N. Highland Rd.	North		1.00* Concrete		
WEST LONGVIEW PARKWAY (6) E. 106th Street to Raytown Road	South		1.27 Concrete		
WESTWOOD PARK (4) W. 47th St. & Wyoming St.	Central	0.63 Pervious Concrete & Concrete			
WINNER PARK (3) 8400 E. Independence Ave.	North	0.35 Asphalt			
WOODSMOKE PARK (2) N.W. 70th St. & Hilldale	North				0.50 Natural Surface
TOTALS	50	24.12	15.76	5.16	5.54

* Part of the Trails KC Plan

Class I: Two-way paths separated from most vehicular traffic.

Class III: One-way path on roadways with bikeway signs along sides of roadways.

SERVICE FACILITIES

Facility Name (Council District)
Address & Phone

Park District

Location

ADMINISTRATIVE OFFICES

TERRY R. DOPSON PARKS AND RECREATION ADMINISTRATION BLDG. (5)
4600 E. 63rd Street Trafficway
Kansas City, MO 64130
PH: (816) 513-7500
FAX: (816) 513-7719

South

Swope Park

NATURAL RESOURCES MANAGEMENT DIVISION

NORTH DISTRICT (1)
1301 Chouteau Trafficway
Kansas City, MO 64120
PH: (816) 513-9580

North

Municipal Service
Center West

CENTRAL DISTRICT (2)
1520 W 9th Street
Kansas City, MO 64101

Central

SOUTH DISTRICT (5)
6901 Elmwood Avenue
Kansas City, MO 64132
PH: (816) 513-8931

South

Swope Park

FORESTRY OPERATIONS (1)
1520 W 9th Street
Kansas City, MO 64101

Central

ZOOLOGICAL SERVICES

DERAMUS BUILDING (5)
6800 Zoo Drive
Kansas City, MO 64132
PH: (816) 513-5800

South

Swope Park

JEROME COHEN ADMINISTRATION CENTER (5)
6700 Zoo Drive
Kansas City, MO 64132
PH: (816) 513-5700

South

Swope Park

ZOO OPERATIONS CENTER (5)
6900 Zoo Drive
Kansas City, MO 64132
PH: (816) 513-5800

South

Swope Park

SUMMARY-PARK & ROADWAYS

Reference	Acres	Rdwy. Miles
PARKS		
Park property	9,596.63	40.23
City-assigned property	139.93	0.00
Leased property	<u>97.47</u>	<u>0.00</u>
PARK TOTALS	9,834.03	40.23
ROADWAYS		
EAST DISTRICT		
Boulevards	440.80	30.99
Parkways	828.70	27.41
Streets	<u>29.91</u>	<u>4.19</u>
EAST DISTRICT TOTALS	1,299.14	58.40
WEST DISTRICT		
Boulevards	311.78	31.66
Parkways	439.13	15.73
Streets	<u>20.70</u>	<u>3.59</u>
WEST DISTRICT TOTALS	771.61	50.98
ROADWAY TOTALS	2,070.75	109.38
RECREATION AND PARK SERVICE FACILITIES		
Recreation Facilities		
Park property	3.33	0.00
City-assigned property	5.66	0.00
Leased property	<u>0.50</u>	<u>0.00</u>
TOTAL RECREATION FACILITIES	9.03	0.00
Service Facilities		
Park property	<u>6.75</u>	<u>0.00</u>
TOTAL SERVICE FACILITIES	6.75	0.00
FACILITIES TOTALS	16.24	0.00
GRAND TOTAL	11,921.11	149.61

SUMMARY-PARK/RECREATION FACILITIES TOTALS

Amenities Quantities

PARK TOTALS	219
FOUNTAINS	47
MONUMENTS & SCULPTURES	105
AMPHITHEATERS	4
AQUATIC FACILITIES	
Park with Pools.....	22
Total Diving Pools.....	3
Total Swimming Pools.....	9
Total Wading Pools.....	11
Total Spraygrounds.....	14
Total Therapy Pool.....	1
Total Swim Spa Pool.....	1
BALL DIAMONDS	
Parks with Ball Diamonds.....	63
Total Ball Diamonds.....	144
Lighted Ball Diamonds.....	45
COMMUNITY CENTERS	10
FOOTBALL FIELDS	
Parks with Football Fields.....	12
Total Football Fields.....	19
GOLF COURSES	5
LAKES	
Parks with Lakes.....	19
Total Lakes.....	29
Total Acres of Water.....	133.11
MUSEUMS	6
NATURAL AREAS	
Parks with Natural Areas.....	19
Total Natural Areas.....	25
Total Acres of Natural Areas.....	236.06
PLAYGROUNDS	96

SUMMARY-PARK/RECREATION FACILITIES TOTALS

Amenities

Quantities

SHELTERS

Park with Shelters	38
Total Shelters	57
Reserved by Permit.....	21

SOCCER FIELDS

Parks with Soccer Fields.....	17
Total Soccer Fields.....	26

SPECIAL FACILITIES.....27

Arboretums.....	2
Bocce Courts.....	2
Camps.....	1
Community Center (operated by others).....	1
Community Gardens	2
Flying Disc Golf Courses.....	4
Game Street.....	1
Garden Center	1
Handball Courts	1
Kansas City Wizards Training Facility.....	1
Library	1
Miniature Railroad	1
Nature Center.....	1
Off Leash Dog Park.....	1
Riding Academy	1
Roller Hockey Court.....	1
Ronald McDonald House	1
Rugby Field.....	1
Skateboard Parks.....	2
Theaters.....	4
Zoo Education Pavilion	1

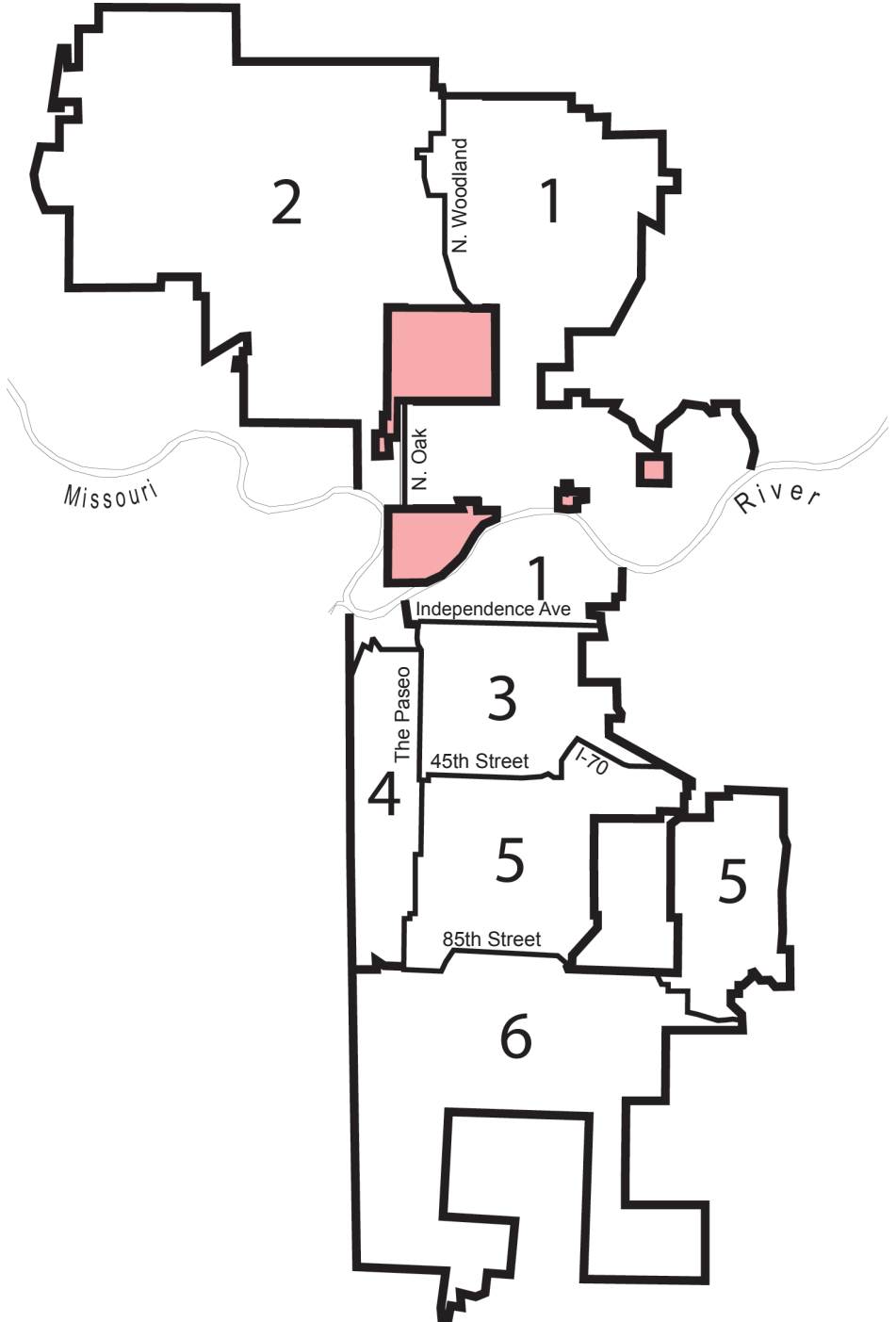
TENNIS COURTS

Park with Tennis Courts	33
Total Tennis Courts.....	107
Lighted Tennis Courts	48
Courts with Practice Boards.....	10

TRAILS

Exercise Trails Miles	24.12
Bike/Pedestrian Class I Miles.....	15.76
Bikeway Class III Miles	5.16
Mountain Bike/Hiking Trail Miles	5.54
Miles of Trails	50.58

KANSAS CITY, MISSOURI COUNCIL DISTRICTS



PARKS WITHIN COUNCILMANIC DISTRICT 1

Park Name Address	Park District	Year Acquired *	Acres
BELVIDERE PARK Independence Ave. & Lydia Ave.	North	1967	15.46
BIG SHOAL GREENWAY Parallel to N.E. 56th St., from N. Antioch Road to centerline of Thornton's Mill Creek (near N. Hardesty Ave.)	North	1957	103.08
BROOKHILL PARK N.E. 58th St. & N. Jackson Ave.	North	1985	13.86
BUCKEYE GREENWAY MO Hwy. 210 & N. Brighton to N.E. 37th St.	North	1957	72.40
BUDD PARK St. John Ave. & Brighton Ave.	North	1890	26.39
CHAUMIERE WOODS PARK N.E. 43rd St. & N. Indiana Ave.	North	1957	15.40
CHOUTEAU GREENWAY N.E. 38th St. to N.E. 43rd St.	North	1957	38.71
CHOUTEAU GREENWAY PARK N.E. 42nd St. & Chouteau Trfwy.	North	1957	(In Chouteau Greenway) 6.50
CHOUTEAU PARK NE. 46th St. & Chouteau Trfwy.	North	1957	7.38
COLUMBUS SQUARE Missouri Ave. & Holmes St.	North	1909	4.18
COOLEY PARK N. Antioch Road & Winn Road	North	1957	18.26
CRESTVIEW PARK N.E. 43rd St. & N. Troost Ave.	North	1957	9.07
DAVIDSON PARK N.E. 53rd St. & N. Woodland Ave.	North	1957	15.97
ENGLEWOOD PARK Englewood Road & N. Troost Ave.	North	1957	50.75

PARKS WITHIN COUNCILMANIC DISTRICT 1

Park Name Address	Park District	Year Acquired *	Acres
ESSEX PARK N.E. 87th St. & N. Mersington Ave.	North	2001	5.97
FISHING RIVER GREENWAY N.E. 109th St. & N. Ditzler Ave.	North	1999	32.54
GARNEY, ANNE, PARK N. Woodland & N.E. 108th St.	North	1999	100.00
GARRISON SQUARE E. 5th St. & Troost Ave.	North	1908	3.09
GOLDEN OAKS PARK N.E. 46th St. & N. Antioch Road	North	1957	14.02
GORMAN, ANITA B., PARK N. Holmes St. at N.E. Vivion Road	North	1957	45.79
HEIM PARK Chestnut Trfwy. & Martin Ave.	North	1967	4.17
HIDDEN VALLEY PARK N.E. Russell Road & N. Bennington Ave.	North	1957	193.20
HODGE, ROBERT H., PARK 7000 N.E. Barry Road	North	1967	1029.05
INDEPENDENCE PLAZA Independence Boulevard & Park Ave.	North	1896	1.73
INDIAN MOUND Gladstone Boulevard & Belmont Boulevard	North	1911	(In Kessler Park) 11.73
KESSLER, GEORGE E., PARK The Paseo to Belmont Boulevard, North Bluffs	North	1895	303.51
LAKEWOOD GREENWAY I-35 to Penguin Park, parallel to N. Norton Ave.	North	1957	63.55
MAPLE PARK Maple Boulevard & Lexington Ave.	North	1946	15.52

PARKS WITHIN COUNCILMANIC DISTRICT 1

Park Name Address	Park District	Year Acquired *	Acres
MAPLEWOODS GREENWAY N.E. 96th St. & N. Lydia	North	1993	103.50
NICHOLSON BALL DIAMOND 3601 E. Nicholson Ave.	North	1971	2.00b
NORTH BROOK PARK N.E. 79th St. Terr. & N. Sycamore Dr.	North	1997	17.85
NORTH HAMPTON PARK NE 116th St. & N. Stark Ave.	North	1990	42.40
NORTH HILLS PARK South of N.E. 36th St. at N. Wayne Ave., west of I-29/I-35	North	1957	14.50
NORTHEAST ATHLETIC FIELDS 6500 E. St. John Ave.	North	1967	18.99
PENGUIN PARK N.E. Vivion Road & N. Norton Avenue	North	1957	3.42
PLEASANT VALLEY ROAD ATHLETIC COMPLEX 6401 N.E. Pleasant Valley Road	North	1992	27.00
PRATHER PARK Parvin Road & Prather Road	North	1967	3.70
QUAILRIDGE PARK N.E. 108th St. & MO Hwy. 291	North	1998	14.00
RIVERFRONT PARK Riverfront Road & N. Monroe Ave. thence northeasterly to Russell Road	North	1947	*955.45 *calculated to center line of Missouri River
RIVERVIEW GREENWAY N.E. 32nd St. & N. Holmes Rd.	North	1957	44.55
ROCK CREEK PARK Byers Ave. & N. Antioch Road	North	1957	15.78

PARKS WITHIN COUNCILMANIC DISTRICT 1

Park Name Address	Park District	Year Acquired *	Acres
SAN RAFAEL PARK N.E. 53rd St. & San Rafael Dr.	North	1968	26.17
SUNSET PARK N. Garfield Ave., from N.E. 35th St. to N.E. 34th St. Terr.	North	1957	27.98
THE CONCOURSE Benton Boulevard & St. John Ave.	North	1899	(In Kessler Park) 6.36
TRABER, LAFAYETTE, GARDEN Woodland Ave. & Pendleton St.	North	1912	0.78
VIVION ROAD BACKYARD WILDLIFE DEMONSTRATION GARDEN (1) N.E. 47th St & N.E. Vivion Rd.	North	1999	(In Anita Gorman Park) 1.54
WINNWOOD PARK N.E. 44th St. & N. Cypress Ave.	North	1957	18.95
WOODBROOKE PARK N.E. 72nd St. & N. Kensington Ave.	North	2002	16.72
DISTRICT 1 TOTALS	48		3,535.65

* And/or the year a park was renamed or rededicated.

PARKS WITHIN COUNCILMANIC DISTRICT 2

Park Name Address	Park District	Year Acquired *	Acres
ADMIRAL PLAZA Admiral Boulevard & Oak St.	North	1981	1.00
AMITY WOODS NATURE PARK MO Hwy. 152 & N. Amity Rd.	North	2000	48.41
BARRY ROAD PARK 8299 N. Congress Ave.	North	1967	10.96
BRIARCLIFF GREENWAY N.W. 36th St. to N.W. 40th St. along Briarcliff Road	North	1957	40.94
CASE, ERMINE, JR., PARK W. 10th St. & Jefferson St.	Central	1944	1.67
CITY HALL GROUNDS 414 E. 12th St.	Central	1976	1.53a
CLAYTON PARK N.E. 64th Terr. & N. Belleview St.	North	1986	33.01
CREEKWOOD PARK N.W. 78th St. & N. Hickory	North	1999	4.75
DAVIS, ILUS W., PARK E. 11th St. & Oak St.	Central	2001	5.20
FAIRFIELD PARK N.E. Cookingham Drive & N. Charlotte St.	North	1998	10.70
FOX HILL PARK N.E. 104th St. & N. Chowning Dr.	North	1979	15.20
GARMENT DISTRICT PLACE W. 8th St. between Washington St. & Broadway	Central	1990	0.76
GREEN HILLS PARK Green Hills Road & Bryan Ave.	North	1977	5.80
HIGHLAND VIEW PARK N.E. 85th Terr. & N. Virginia Ave.	North	1977	13.11

PARKS WITHIN COUNCILMANIC DISTRICT 2

Park Name Address	Park District	Year Acquired *	Acres
KEMPER ARENA GROUNDS 1800 Genessee St.	Central	1976	1.16a
KIRBY CREEK PARK N.E. 81st St. & N. Woodland Ave.	North	1978	4.90
LINE CREEK GREENWAY N.W. 70th St. to N.W. Barry Road	North	1975	75.06
LINE CREEK MEADOWS Line Creek Parkway & N.W. 85th St.	North	1997	10.91
MORGAN TRACT 5800 N. Broadway	North	1981	9.25
NASHUA WATER TOWER PLAYGROUND (2) 10945 N. Oak Trfwy.	North	2007	1.00a
NORTH CONGRESS GREENWAY N.W. 68th St.. & Mace Road	North	1974	31.68
NORTH ST. CLAIR PARK NE 79th St. & St. Clair Ave.	North	1998	12.37
NORTHWOOD PARK N. Park & N.W. 56th St.	North	1988	5.56
OLD STATE LINE GREENWAY N. Hickory, from N. Hidden Lakes Dr. to N.W. 80th St.	North	1994	24.52
PARK FOREST PARK N.W. 73rd St. & N. Autumn Ave.	North	1983	10.03
PLATTE PURCHASE PARK N.W. 100th St. & Platte Purchase Drive	North	2004	140.00 (60.00 City - 80.00 County)
ROBINHOOD PARK N.W. 72nd St. & Robinhood Lane	North	1975	(In Line Creek Greenway) 8.40
ROMEY HILLS PARK N.E. 101st Pl. & N. Main St.	North	1979	5.27

PARKS WITHIN COUNCILMANIC DISTRICT 2

Park Name Address	Park District	Year Acquired *	Acres
SHERRYDALE PARK N.E. 90th Terr. & N. Oak St.	North	1976	8.82
STRATHBURY PARK I-29 & N.W. 60th St.	North	1977	14.52
SYCAMORE KNOLL PARK Byfield Ave., north of N.W. Barry Road	North	1978	1.39
TIFFANY HILLS PARK N. Congress Ave. & Tiffany Springs Rd	North	2000	71.90
TIFFANY SPRINGS PARK N.W. 88th St. & N. Hampton Road	North	1966	838.46
VAYDIK, FRANK, PARK N.W. 56th St. & N.W. Waukomis Dr.	North	1966	144.74
WATERWELL ATHLETIC COMPLEX MO Hwy. 9 & N. Broadway	North	1990	66.26a
WATERWORKS PARK N.E. 32nd St. & N. Oak Trafficway	North	1965	57.68 (54.00)a
WEST TERRACE PARK West Bluff, from W. 6th St. to W. 17th St.	Central	1900	30.56
WILDBERRY PARK N.W. 87th St. & Pomona Ave.	North	1979	7.25
WILLOW BROOKE PARK N.E. 96th St. & N. Oak Trafficway	North	1993	23.82
WOOD BRIDGE PARK N. Holly Ave. & N.W. 79th St. Terr.	North	1987	13.15
WOODSMOKE PARK N.W. 70th St. & Hilldale Dr.	North	1978	8.10
DISTRICT 2 TOTALS	41		1,731.40

* And/or the year a park was renamed or rededicated.

PARKS WITHIN COUNCILMANIC DISTRICT 3

Park Name Address	Park District	Year Acquired *	Acres
ASHLAND SQUARE E. 23rd St. & Elmwood Ave.	Central	1913	7.53
BLUE VALLEY PARK E. 23rd St. & Topping Ave.	Central	1943	238.50
BLUE VALLEY RECREATION CENTER PARK 1801 White Ave.	Central	1970	24.04
BLUES PARK E. 20th St. & Prospect Ave.	Central	1967	4.75
BROWN, SANFORD PLAZA Linwood Boulevard & Brooklyn Ave.	Central	1908	3.09
CENTRAL PARK Linwood Boulevard & Bales Ave.	Central	1930	11.89
CHELSEA PARK E. 27th St. & Chelsea Ave.	Central	1948	3.19
CLEVELAND PARK E. 43rd St. & Cleveland Ave.	Central	1956	29.04
CORRINGTON PARK E. 18th St. & Corrington Ave.	Central	1967	9.85
CREWS, NELSON C., SQUARE E. 27th St. & Woodland Ave.	Central	1902	6.29
CYPRESS PARK E. 29th St. & Cypress Ave.	Central	1967	5.19
DUNBAR PARK E. 36th St. & Oakley Ave.	Central	1943	2.94
FAIRVIEW PARK E. 38th St. & Arlington Ave.	Central	1982	9.60
FREEWAY PARK E. 14th St. & Indiana Ave.	North	1970	2.27b

PARKS WITHIN COUNCILMANIC DISTRICT 3

Park Name Address	Park District	Year Acquired *	Acres
GOIN' TO KANSAS CITY PLAZA AT TWELFTH STREET AND VINE The Paseo & E. 12th St.	North	1977	4.80
HARMONY PARK E. 10th St. & Agnes Ave.	North	1971	1.40
INDIANA PARK E. 25th St. & Indiana Ave.	Central	1967	2.38
IVANHOE PARK E. 43rd St. & Brooklyn Ave.	Central	1956	11.56
KEMP, MARGARET, PARK E. 10th St. & Harrison St.	North	1967	2.94
LIBERTY PARK E. 34th Terr. & Stadium Dr.	Central	1967	17.78
LINWOOD GREEN Linwood Boulevard, from Lister Ave. to Poplar Ave.	Central	1974	17.70
LYKINS, DR. JOHNSTONE, SQUARE E. 8th St. & Myrtle Ave.	North	1913	4.95
MANHEIM GREEN Manheim Road & E. 40th St.	Central	1983	0.99
MONTGALL PARK E. 22nd St. & Agnes Ave.	Central	1920	6.10
OAK PARK E. 43rd St. & Agnes Ave.	Central	1945	6.49
PROSPECT PLAZA PARK E. 12th St. & Prospect Ave.	North	1973	7.20
SANTA FE TRAIL PARK E. 23rd St. & Topping Ave.	Central	1967	(In Blue Valley Park) 34.89

PARKS WITHIN COUNCILMANIC DISTRICT 3

Park Name Address	Park District	Year Acquired *	Acres
SEVEN OAKS PARK E. 39th St. & Kensington Ave.	Central	1949	11.23
SHEFFIELD PARK E. 12th St. & Winchester Ave.	North	1913	11.24
SPRING VALLEY PARK AND PLAZA E. 27th St. & Woodland Ave.	Central	1902	26.43
THE GROVE Benton Boulevard & Truman Road	Central	1898	11.33
THE PARADE The Paseo & Truman Road	Central	1900	20.99
TRACY ARTS PARK E. 21st St. & Tracy Ave.	Central	1933	2.99
TROOST PARK The Paseo & E. 31st St.	Central	1901	8.75
VAN BRUNT PARK Van Brunt Boulevard & E. 16th St.	Central	1911	(In Van Brunt Boulevard 13.20)
VINEYARD PARK E. 40th St. Terr. & Vineyard Dr.	Central	1975	30.50
WEST ROCK CREEK PARK E. 27th St. & Hunter Ave.	Central	1980	18.48
WINNER PARK 8400 E. Independence Ave.	North	1971	11.56
DISTRICT 3 TOTALS	38		595.96

* And/or the year a park was renamed or rededicated.

PARKS WITHIN COUNCILMANIC DISTRICT 4

Park Name Address	Park District	Year Acquired *	Acres
ARBOR VILLA PARK E. 66th St. Terr. & Main St.	South	1949	1.11
ARNO PARK Ward Parkway & W. 69th St.	South	1949	1.11
BLOCH, RICHARD & ANNETTE, CANCER SURVIVORS' PARK (ROANOKE PLAZA) Roanoke Parkway & W. 47th St.	Central	1912	(In Roanoke Parkway) 2.37
BROOKSIDE COURT Brookside Boulevard & W. 63rd St.	South	1911	(In Brookside Boulevard) 1.03
BROOKSIDE PARK Brookside Boulevard & E. 56th St.	Central	1951	5.67
BROOKSIDE TRIANGLE PARK (4) Brookside Boulevard & E. 59th St	Central	1911	(In Brookside Boulevard) 1.29
BRUSH CREEK GREENWAY Brookside Boulevard to Blue River	Central	1917	285.85
CAFE CORNER PARK (4) Ward Parkway & J.C. Nichols Parkway	Central	1917	(In Ward Parkway) 0.67
CAMERON, DR. JEREMIAH PARK (4) 43rd St. & Broadway Blvd.	Central	2007	(In Broadway Boulevard) 0.25
COMMONWEALTH GREEN Armour Boulevard & Gillham Road	Central	1988	1.48
COUNTRYSIDE PARK (4) Brookside Blvd. & E. 54th St.	Central	1911	(In Brookside Blvd.) 0.68
DAVIS, MURRAY, PARK E. 40th St. & Main St.	Central	1931	0.09
DIETRICH, SHEILA KEMPER, PARK Gillham Road & E. 27th St.	Central	1900	2.57

PARKS WITHIN COUNCILMANIC DISTRICT 4

Park Name Address	Park District	Year Acquired *	Acres
DOUGLASS PLAYGROUND AT GRACE WILLIAMS NICHOLL PARK 2632 Jarboe St.	Central	2006	0.24
DRIPS, ANDREW PARK W. 16th St. & Bellevue Ave.	Central	1882	0.16
GAGE PARK W. 23rd St. & Jarboe St.	Central	1967	3.64
GILLHAM, ROBERT, PARK Gillham Road, from 39th St. to Brush Creek Boulevard	Central	1902	(In Gillham Road) 58.84
HOLMES PARK Holmes Road & E. 69th St.	South	1944	9.14
HOSPITAL HILL Gillham Road & E. 22nd St.	Central	1909	3.34
HYDE PARK Gillham Road & E. 38th St.	Central	1902	(In Gillham Road) 7.46
JARBOE PARK W. 17th St. & Jarboe St.	Central	1904	(In West Terrace Park) 3.94
LONGFELLOW PARK Gillham Road & E. 25th St.	Central	1980	3.42 (In Gillham Road) 1.43
LOOSE, JACOB L., PARK W. 51st St. & Wornall Road	Central	1927	74.08
MEMORIAL HILL Pershing Road & Main St.	Central	1920	(In Penn Valley Park) 46.96
MILL CREEK PARK J.C. Nichols Parkway, from W. 43rd St. to Ward Parkway	Central	1908	11.43
MULKEY SQUARE W. 13th St. & Summit St.	Central	1904	(In West Terrace Park) 8.87

PARKS WITHIN COUNCILMANIC DISTRICT 4

Park Name Address	Park District	Year Acquired *	Acres
OBSERVATION PARK W. 20th St. & Holly St.	Central	1899	8.88
PENN VALLEY PARK W. 28th St. & Wyandotte St.	Central	1898	176.58
PIONEER PARK Broadway & Westport Road	Central	1987	(In Broadway Boulevard) 0.17
ROANOKE PARK Valentine Road to 34th St. & Karnes Boulevard	Central	1902	37.59
RUSSELL, MAJORS, WADDELL PARK State Line Road & W. 83rd St.	South	1983	3.75
SOUTH OAK PARK E. 83rd St. & Oak St.	South	1961	19.47
SOUTHMORELAND PARK Emanuel Cleaver II Blvd. & Oak St.	Central	1899	3.86
SUNNYSIDE PARK W. 83rd St. & Summit St.	South	1949	21.25
THEIS, FRANK A., PARK Volker Boulevard & Oak St.	Central	1944	13.81
TOWER PARK Holmes Road & E. 76th St.	South	1944	18.64
UNION CEMETERY Warwick Boulevard & E. 28th St.	Central	1943	27.67a
WASHINGTON SQUARE PARK Pershing Road & Grand Boulevard	Central	1921	4.74
WEST PENNWAY PARK W. 20th St. & Madison Ave.	Central	1944	1.59
WESTWOOD PARK W. 47th St. & Wyoming St.	Central	1948	9.33
DISTRICT 4 TOTALS	40		750.49

* And/or the year a park was renamed or rededicated.

PARKS WITHIN COUNCILMANIC DISTRICT 5

Park Name Address	Park District	Year Acquired *	Acres
AGNES PARK W. 74th St. & Agnes Ave.	South	1967	1.95
ARLETA PARK E. 77th St. & Prospect Ave.	South	1967	4.62
BIG BLUE BATTLEFIELD PARK E. 63rd St. & Manchester Trfwy.	South	1995	86.22
BLenheim PARK Gregory Boulevard & The Paseo	South	1921	6.93
BLUE BANKS PARK 4800 Colorado Ave.	Central	1931	(In Brush Creek Greenway) 37.84
BLUE HILLS PARK E. 53rd St. & Brooklyn Ave.	Central	1946	10.37
CAVE SPRING PARK 7200 Westhavens Road	South	1980	12.30
DANIEL MORGAN BOONE PARK E. 63rd St. & Euclid Ave.	Central	2002	14.64
DUNN, WILBUR H., PARK The Paseo & Meyer Boulevard	South	1911	(In The Paseo) 9.23
EASTWOOD PARK Sni-A-Bar Road & Bennington Ave.	Central	1979	3.80
HIBBS PARK E. 59th St. & Spruce Ave.	Central	1967	2.30
KIELY, THOMAS J., PARK The Paseo & Volker Boulevard	Central	1926	(In The Paseo) 0.58
KING, MARTIN LUTHER, JR., SQUARE Swope Parkway & Woodland Ave.	Central	1978	(In Brush Creek Greenway) 42.00
LEGACY EAST PARK E. 91st St. & Brooklyn Ave.	South	1972	12.70

PARKS WITHIN COUNCILMANIC DISTRICT 5

Park Name Address	Park District	Year Acquired *	Acres
MARLBOROUGH COMMUNITY CENTER GROUNDS 8204 The Paseo	South	1997	.46 (see under Community Centers)
MARLBOROUGH PARK E. 83rd St. & Park Ave.	South	1981	18.01
NOBLE PARK E. 75th St. & Cleveland Ave.	South	1982	14.30
PAIGE, SACHEL, STADIUM 5200 E. 51st St.	Central	1985	(In Town Fork Greenway) 12.70
PALMER PARK E. 53rd St. & Smalley Ave.	Central	1977	6.15
TERRY R. DOPSON PARKS AND RECREATION ADMINISTRATION BUILDING 4600 E. 63rd St. Trafficway	South	1998	(In Swope Park) 7.35
RAYTOWN ROAD ATHLETIC FIELD Eastern Trfwy. & Raytown Road	Central	1973	32.70
SKILES PARK E. 47th St. & Skiles Ave.	Central	1979	10.36
SWOPE, THOMAS H., PARK Swope Parkway & Meyer Boulevard	South	1896	1,805.00
TIMBER VALLEY PARK E. 62nd St. Terr. & Marion Dr.	South	1979	21.60
TOWN FORK CREEK GREENWAY Blue Parkway & Cleveland Ave., south to E. 59th St. & S. Benton Ave.	Central	1970	68.19
DISTRICT 5 TOTALS	25		2,132.14

* And/or the year a park was renamed or rededicated.

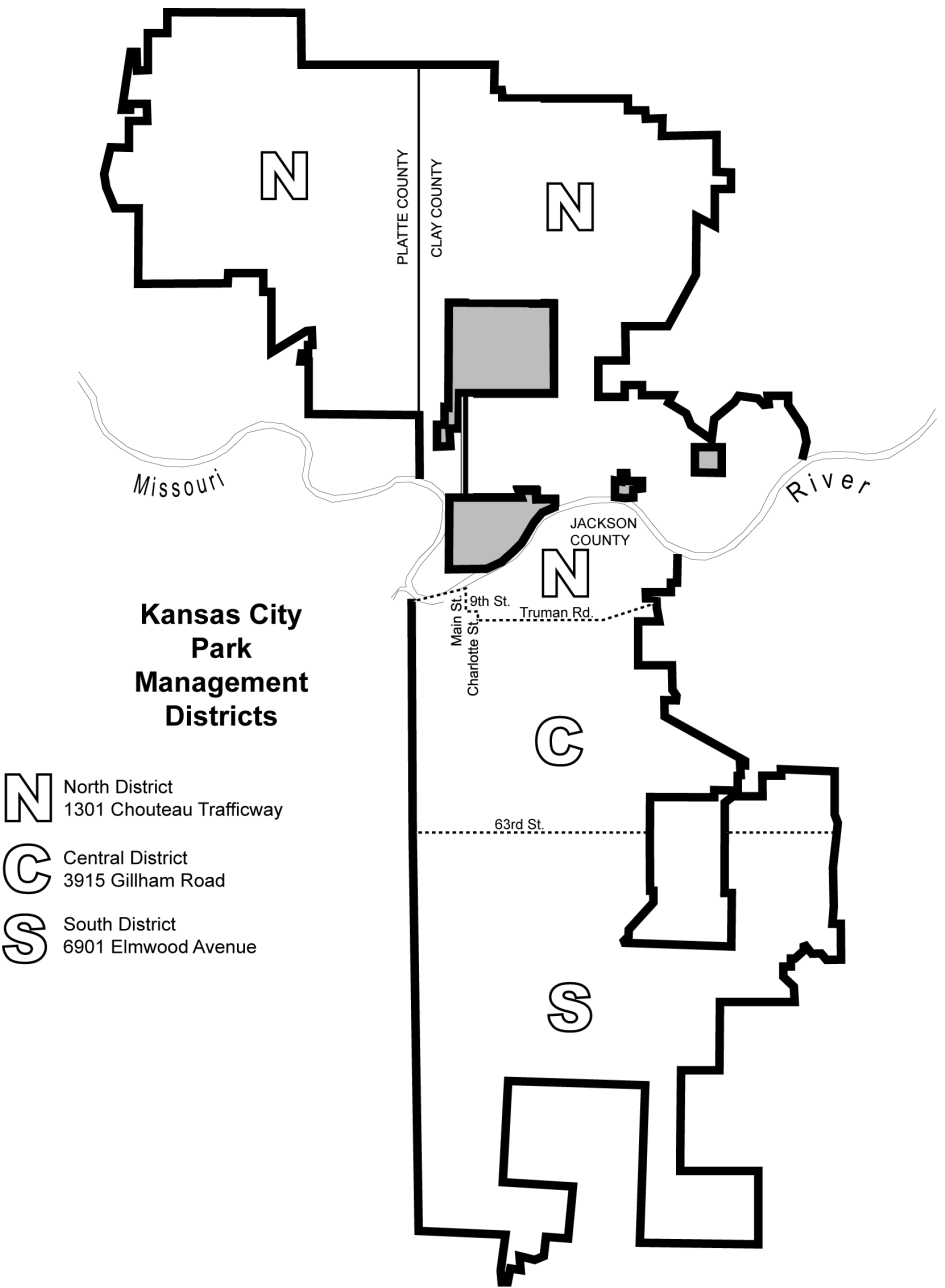
PARKS WITHIN COUNCILMANIC DISTRICT 6

Park Name Address	Park District	Year Acquired *	Acres
BANNISTER PARK 9800 James A. Reed Road	South	1975	13.67
BENT TREE PARK E. 98th St. & View High Dr.	South	1978	3.00
BLUE RIVER ATHLETIC FIELD South loop I-435 & Prospect Ave.	South	1974	80.00b
CLARK-KETTERMAN ATHLETIC FIELD E. 107th St. & Skiles Ave.	South	1967	35.51
DARTER, JERRY, PARK E. 105th St. & Hillcrest Road	South	1974	24.11
EWING PARK E. 107th St. & Ewing Ave.	South	1977	0.28
FRENCH TRACT Bannister Road (95th St.) to E. 99th St., east side of K.C. Southern R.R.	South	1974	12.65 (5.70)b
GAMBRIL TRACT E. 108th St. & Saint Catherine's Lane	South	1974	10.60
INDIAN CREEK GREENWAY Along Indian Creek, from State Line Road to the Blue River	South	1968	119.49
INGELS PARK E. 118th St. & Bristol Ave.	South	1977	5.70
ISER PARK E. 112th Terr. & Sycamore Ave.	South	1977	10.65
KLAPMEYER PARK W. 126th St. & State Line Road	South	1973	13.50
LEGACY WEST PARK E. 94th St. & Troost Ave.	South	1972	15.10
LONGVIEW TRACT 7101 Longview Road	South	2002	19.50

PARKS WITHIN COUNCILMANIC DISTRICT 6

Park Name Address	Park District	Year Acquired *	Acres
MIGLIAZZO, CARL, PARK Minor Dr. & Pennsylvania Ave.	South	1977	12.40
MINOR, WILLIAM, PARK Red Bridge Road & Holmes Road	South	1956	235.09
REED, JAMES A., PARK E. 89th St. & James A. Reed Road	South	1976	12.13
RUSKIN WAY PARK E. 114th St. & Ruskin Way	South	1977	5.13
SANTA FE TRACE PARK Martha Truman Rd. & Holmes Rd.	South	1978	23.86
SCHUMACHER PARK 6201 E. 93rd St.	South	1993	1.30
SCOTT PARK 4141 E. 100th Terr.	South	1974	6.30
SMITH, JERRY PARK E. 135th St. & Prospect Ave.	South	1975	360.00
SYCAMORE PARK E. 108th St. & Sycamore Ave.	South	1977	8.60
TERRACE PARK E. 115th St. & Cleveland Ave.	South	1976	4.29
WARFORD PARK E. 114th St. & Cleveland Ave.	South	1972	3.37
WHITE OAK PARK E. 89th St. & Crescent Ave.	South	1971	24.67
WOODGATE PARK E. 97th St. & Elm Ave.	South	1976	6.35
DISTRICT 6 TOTALS	27		1,067.25

* And/or the year a park was renamed or rededicated.



**Kansas City
Park
Management
Districts**

- N** North District
1301 Chouteau Trafficway
- C** Central District
3915 Gillham Road
- S** South District
6901 Elmwood Avenue

PARKS - NORTH DISTRICT

Park Name (Council District) Address	Year Acquired *	Acres
ADMIRAL PLAZA (2) Admiral Boulevard & Oak St.	1981	1.00
AMITY WOODS NATURE PARK (2) MO Hwy. 152 & Amity Rd.	2000	48.41
BARRY ROAD PARK (2) 8299 N. Congress Ave.	1967	10.96
BELVIDERE PARK (1) Independence Ave. & Lydia Ave.	1967	15.46
BIG SHOAL GREENWAY (1) Parallel to N.E. 56th St., from N. Antioch Road to centerline of Thornton's Mill Creek (near N. Hardesty Ave.)	1957	103.08
BRIARCLIFF GREENWAY (2) N.W. 36th St. to N.W. 40th St. along Briarcliff Road	1957	40.94
BROOKHILL PARK (1) N.E. 58th St. & N. Jackson Ave.	1985	13.86
BUCKEYE GREENWAY (1) MO Hwy. 210 & N. Brighton to N.E. 37th St.	1957	72.40
BUDD PARK (1) St. John Ave. & Brighton Ave.	1890	26.39
CHAUMIERE WOODS PARK (1) N.E. 43rd St. & N. Indiana Ave.	1957	15.40
CHOUTEAU GREENWAY (1) N.E. 38th St. to N.E. 43rd St.	1957	38.71
CHOUTEAU GREENWAY PARK (1) N.E. 42nd St. & Chouteau Trfwy.	1957	(In Chouteau Greenway) 6.50
CHOUTEAU PARK (1) N.E. 46th St. & Chouteau Trfwy.	1957	7.38
CLAYTON PARK (2) N.E. 64th Terr. & N. Belleview St.	1986	33.01

PARKS - NORTH DISTRICT

Park Name (Council District) Address	Year Acquired *	Acres
COLUMBUS SQUARE (1) Missouri Ave. & Holmes St.	1909	4.18
COOLEY PARK (1) N. Antioch Road & Winn Road	1957	18.26
CREEKWOOD PARK (2) N.W. 78th St. & N. Hickory	1999	4.75
CRESTVIEW PARK (1) N.E. 43rd St. & N. Troost Ave.	1957	9.07
DAVIDSON PARK (1) N.E. 53rd St. & N. Woodland Ave.	1957	15.97
ENGLEWOOD PARK (1) Englewood Road & N. Troost Ave.	1957	50.75
ESSEX PARK (1) N.E. 87th St. & N. Mersington Ave.	2001	5.97
FAIRFIELD PARK (2) N.E. Cookingham Drive & N. Charlotte St.	1998	10.70
FISHING RIVER GREENWAY (1) N.E. 109th St. & N. Ditzler Ave.	1999	32.54
FOX HILL PARK (2) N.E. 104th St. & N. Chowning Dr.	1979	15.20
FREEWAY PARK (3) E. 14th St. & Indiana Ave.	1970	2.27b
GARNEY, ANNE, PARK (1) N. Woodland & N.E. 108th St.	1999	100.00
GARRISON SQUARE (1) E. 5th St. & Troost Ave.	1908	3.09
GOIN' TO KANSAS CITY PLAZA AT TWELFTH STREET AND VINE (3) The Paseo & E. 12th St.	1977	4.80
GOLDEN OAKS PARK (1) N.E. 46th St. & N. Antioch Road	1957	14.02

PARKS - NORTH DISTRICT

Park Name (Council District) Address	Year Acquired *	Acres
GORMAN, ANITA B., PARK (1) N. Holmes St. at N.E. Vivion Road	1957	45.79
GREEN HILLS PARK (2) Green Hills Road & Bryan Ave.	1977	5.80
HARMONY PARK (3) E. 10th St. & Agnes Ave.	1971	1.40
HEIM PARK (1) Chestnut Trfwy. & Martin Ave.	1967	4.17
HIDDEN VALLEY PARK (1) N.E. Russell Road & N. Bennington Ave.	1957	193.20
HIGHLAND VIEW PARK (2) N.E. 85th Terr. & N. Virginia Ave.	1977	13.11
HODGE, ROBERT H., PARK (1) 7000 N.E. Barry Road	1967	1,029.05
INDEPENDENCE PLAZA (1 & 3) Independence Boulevard & Park Ave.	1896	1.73
INDIAN MOUND (1) Gladstone Boulevard & Belmont Boulevard	1911	(In Kessler Park) 11.73
KEMP, MARGARET, PARK (3) E. 10th St. & Harrison St.	1967	2.94
KESSLER, GEORGE E., PARK (1) The Paseo to Belmont Boulevard, North Bluffs	1895	303.51
KIRBY CREEK PARK (2) N.E. 81st St. & N. Woodland Ave.	1978	4.90
LAKEWOOD GREENWAY (1) I-35 to Penguin Park, parallel to N. Norton Ave.	1957	63.55
LINE CREEK GREENWAY (2) N.W. 70th St. to Barry Road	1975	75.06
LINE CREEK MEADOWS (2) Line Creek Parkway & N.W. 85th St.	1997	10.91

PARKS - NORTH DISTRICT

Park Name (Council District) Address	Year Acquired *	Acres
LYKINS, DR. JOHNSTONE, SQUARE (3) E. 8th St. & Myrtle Ave	1913	4.95
MAPLE PARK (1) Maple Boulevard & Lexington Ave.	1946	15.52
MAPLEWOODS GREENWAY (1) N.E. 96th St. & N. Lydia	1993	103.50
MORGAN TRACT (2) 5800 N. Broadway	1981	9.25
NASHUA WATER TOWER PLAYGROUND (2) 10945 N. Oak Trfwy.	2007	1.00a
NICHOLSON BALL DIAMOND (1) 3601 E. Nicholson Ave.	1971	2.00b
NORTH BROOK PARK (1) N.E. 79th St. Terr. & N. Sycamore Dr.	1997	17.85
NORTH CONGRESS GREENWAY (2) N.W. 68th St. & N.W. Mace Road	1974	31.68
NORTH HAMPTON PARK (1) N.E. 116th St. & N. Stark Ave.	1990	42.40
NORTH HILLS PARK (1) South of N.E. 36th St. at N. Wayne Ave., west of I-29/I-35	1957	14.50
NORTH ST. CLAIR PARK (2) N.W. 79th St. & St. Clair Ave.	1998	12.37
NORTHEAST ATHLETIC FIELDS (1) 6500 E. St. John Ave.	1967	18.99
NORTHWOOD PARK (2) N. Park & N.W. 56th St.	1988	5.56
OLD STATE LINE GREENWAY (2) N. Hickory, from N. Hidden Lakes Dr. to N.W. 80th St.	1994	24.52
PARK FOREST PARK (2) N.W. 73rd St. & N. Autumn Ave.	1983	10.03

PARKS - NORTH DISTRICT

Park Name (Council District) Address	Year Acquired *	Acres
PENGUIN PARK (1) N. E. Vivion Road & N. Norton Avenue	1957	3.42
PLATTE PURCHASE PARK (2) N.W. 100th St. & Platte Purchase Drive	2004	140.00 (60.00 City 80.00 County)
PLEASANT VALLEY ROAD ATHLETIC COMPLEX (1) 6401 N.E. Pleasant Valley Road	1992	27.00
PRATHER PARK (1) Parvin Road & Prather Road	1967	3.70
PROSPECT PLAZA PARK (3) E. 12th St. & Prospect Ave.	1973	7.20
QUAILRIDGE PARK (1) N.E. 108th St. & MO Hwy. 291	1998	14.00
RIVERFRONT PARK (1) Riverfront Road & N. Monroe Ave.	1947	*955.45 *calculated to center line of Missouri River
RIVERVIEW GREENWAY (1) N.E. 32nd St. & N. Holmes Rd. thence northeasterly to Russell Rd.	1957	44.55
ROBINHOOD PARK (2) N.W. 72nd St. & Robinhood Lane	1975	(In Line Creek Greenway) 8.40
ROCK CREEK PARK (1) Byers Ave. & N. Antioch Road	1957	15.78
ROMEY HILLS PARK (2) N.E. 101st Pl. & N. Main St.	1979	5.27
SAN RAFAEL PARK (1) N.E. 53rd St. & San Rafael Dr.	1968	26.17
SHEFFIELD PARK (3) E. 12th St. & Winchester Ave.	1913	11.24

PARKS - NORTH DISTRICT

Park Name (Council District) Address	Year Acquired *	Acres
SHERRYDALE PARK (2) N.E. 90th Terr. & N. Oak St.	1976	8.82
STRATHBURY PARK (2) I-29 & N.W. 60th St.	1977	14.52
SUNSET PARK (1) N. Garfield Ave., from N.E. 35th St. to N.E. 34th St. Terr.	1957	27.98
SYCAMORE KNOLL PARK (2) Byfield Ave., north of Barry Road	1978	1.39
THE CONCOURSE (1) Benton Boulevard & St. John Ave.	1899	(In Kessler Park) 6.36
TIFFANY HILLS PARK (2) N. Congress Ave. & Tiffany Springs Rd.	2000	71.90
TIFFANY SPRINGS PARK (2) N.W. 88th St. & N. Hampton Road	1966	838.46
TRABER, LAFAYETTE, GARDEN (1) Woodland Ave. & Pendleton St.	1912	0.78
VAYDIK, FRANK, PARK (2) N.W. 56th St. & N.W. Waukomis Dr.	1966	144.74
VIVION ROAD BACKYARD WILDLIFE DEMONSTRATION GARDEN (1) N.E. 47th St & N.E. Vivion Rd.	1999	(In Anita Gorman Park) 1.54
WATERWELL ATHLETIC COMPLEX (2) MO Hwy. 9 & N. Broadway	1990	66.26a
WATERWORKS PARK (2) N.E. 32nd St. & N. Oak Trafficway	1965	57.68 (54.00)a
WILDBERRY PARK (2) N.W. 87th St. & Pomona Ave.	1979	7.25
WILLOW BROOKE PARK (2) N.E. 96th St., East of N. Oak Trafficway.	1993	23.82
WINNER PARK (3) 8400 E. Independence Ave.	1971	11.56

PARKS - NORTH DISTRICT

Park Name (Council District) Address	Year Acquired *	Acres
WINNWOOD PARK (1) N.E. 44th St. & N. Cypress Ave.	1957	18.95
WOOD BRIDGE PARK (2) N. Holly Ave. & N.W. 79th St. Terr.	1987	13.15
WOODBROOKE PARK (2) N.E. 72nd St. & N. Kensington Ave.	2002	16.72
WOODSMOKE PARK (2) N.W. 70th St. & Hilldale Dr.	1978	8.10
NORTH DISTRICT TOTALS	91	5,293.67

* And/or the year a park was renamed or rededicated.

PARKS - CENTRAL DISTRICT

Park Name (Council District) Address	Year Acquired *	Acres
ASHLAND SQUARE (3) E. 23rd St. & Elmwood Ave.	1913	7.53
BLOCH, RICHARD & ANNETTE, CANCER SURVIVORS' PARK (ROANOKE PLAZA) (4) Roanoke Parkway & W. 47th St.	1912	(In Roanoke Parkway) 2.37
BLUE BANKS PARK (5) 4800 Colorado Ave.	1931	(In Brush Creek Greenway) 37.84
BLUE HILLS PARK (5) E. 53rd St. & Brooklyn Ave.	1946	10.37
BLUE VALLEY PARK (3) E. 23rd St. & Topping Ave.	1943	238.50
BLUE VALLEY RECREATION CENTER PARK (3) 1801 White Ave.	1970	24.04
BLUES PARK (3) E. 20th St. & Prospect Ave.	1967	4.75
BROOKSIDE PARK (4) Brookside Boulevard & E. 56th St.	1951	5.67
BROOKSIDE TRIANGLE PARK (4) Brookside Boulevard & E. 59th St.	1911	(In Brookside Boulevard) 1.29
BROWN, SANFORD PLAZA (3) Linwood Boulevard & Brooklyn Ave.	1908	3.09
BRUSH CREEK GREENWAY (4 & 5) Brookside Boulevard to the Blue River	1917	285.85
CAFE CORNER PARK (4) Ward Parkway & J.C. Nichols Parkway	1917	(In Ward Parkway) 0.67
CAMERON, DR. JEREMIAH PARK (4) 43rd St. & Broadway Blvd.	2007	(In Broadway Boulevard) 0.25
CASE, ERMINE, JR., PARK (2) W. 10th St. & Jefferson St.	1944	1.67

PARKS - CENTRAL DISTRICT

Park Name (Council District) Address	Year Acquired *	Acres
CENTRAL PARK (3) Linwood Boulevard & Bales Ave.	1930	11.89
CHELSEA PARK (3) E. 27th St. & Chelsea Ave.	1948	3.19
CITY HALL GROUNDS (2) 414 E. 12th St.	1976	1.53a
CLEVELAND PARK (3) E. 43rd St. & Cleveland Ave.	1956	29.04
COMMONWEALTH GREEN (4) Armour Boulevard & Gillham Road	1988	1.48
CORRINGTON PARK (3) E. 18th St. & Corrington Ave.	1967	9.85
COUNTRYSIDE PARK (4) Brookside Blvd. & E. 54th St.	1911	(In Brookside Blvd.) 0.68
CREWS, NELSON C., SQUARE (3) E. 27th St. & Woodland Ave.	1902	6.29
CYPRESS PARK (3) E. 29th St. & Cypress Ave.	1967	5.19
DANIEL MORGAN BOONE PARK (5) E. 63rd St. & Euclid Ave.	2002	14.64
DAVIS, ILUS W., PARK (2) E. 11th St. & Oak St.	2001	5.20
DAVIS, MURRAY, PARK (4) E. 40th St. & Main St.	1931	0.09
DIETRICH, SHEILA KEMPER, PARK (4) Gillham Road & E. 27th St.	1900	2.57
DOUGLASS PLAYGROUND AT GRACE WILLIAMS NICHOLL PARK (4) 2632 Jarboe St.	2006	0.24

PARKS - CENTRAL DISTRICT

Park Name (Council District) Address	Year Acquired *	Acres
DRIPS, ANDREW PARK (4) W. 16th St. & Belleview Ave.	1882	0.16
DUNBAR PARK (3) E. 36th St. & Oakley Ave.	1943	2.94
EASTWOOD PARK (5) Sni-A-Bar Road & Bennington Ave.	1979	3.80
FAIRVIEW PARK (3) E. 38th St. & Arlington Ave.	1982	9.60
GAGE PARK (4) W. 23rd St. & Jarboe St.	1967	3.64
GARMENT DISTRICT PLACE (2) W. 8th St. between Washington St. & Broadway	1990	0.76
GILLHAM, ROBERT, PARK (4) Gillham Road, from 39th St. to Brush Creek Boulevard	1902	(In Gillham Road) 58.84
HIBBS PARK (5) E. 59th St. & Spruce Ave.	1967	2.30
HOSPITAL HILL PARK (4) Gillham Road & E. 22nd St.	1909	3.34
HYDE PARK (4) Gillham Road & E. 38th St.	1902	(In Gillham Road) 7.46
INDIANA PARK (3) E. 25th St. & Indiana Ave.	1967	2.38
IVANHOE PARK (3) E. 43rd St. & Brooklyn Ave.	1956	11.56
JARBOE PARK (4) W. 17th St. & Jarboe St.	1904	(In West Terrace Park) 3.94
KEMPER ARENA GROUNDS (2) 1800 Genessee St.	1976	1.16a

PARKS - CENTRAL DISTRICT

Park Name (Council District) Address	Year Acquired *	Acres
KIELY, THOMAS J., PARK (5) The Paseo & Volker Boulevard	1926	(In The Paseo) 0.58
KING, MARTIN LUTHER, JR., SQUARE (5) Swope Parkway & Woodland Ave.	1978	(In Brush Creek Greenway) 42.00
LIBERTY PARK (3) E. 34th Terr. & Stadium Dr.	1967	17.78
LINWOOD GREEN (3) Linwood Boulevard, from Lister Ave. to Poplar Ave.	1974	17.70
LONGFELLOW PARK (4) Gillham Road & E. 25th St.	1980	3.42 (In Gillham Road) 1.43
LOOSE, JACOB L., PARK (4) W. 51st St. & Wornall Road	1927	74.08
MANHEIM GREEN (3) Manheim Road & E. 40th St.	1983	0.99
MEMORIAL HILL (4) Pershing Road & Main St.	1920	(In Penn Valley Park) 46.96
MILL CREEK PARK (4) J.C. Nichols Parkway, from W. 43rd St. to Ward Parkway	1908	11.43
MONTGALL PARK (3) E. 22nd St. & Agnes Ave.	1920	6.10
MULKEY SQUARE (4) W. 13th St. & Summit St.	1904	(In West Terrace Park) 8.87
OAK PARK (3) E. 43rd St. & Agnes Ave.	1945	6.49
OBSERVATION PARK (4) W. 20th St. & Holly St.	1899	8.88

PARKS - CENTRAL DISTRICT

Park Name (Council District) Address	Year Acquired *	Acres
PAIGE, SACHEL, STADIUM (5) 5200 E. 51st St.	1985	(In Town Fork Greenway) 12.70
PALMER PARK (5) E. 53rd St. & Smalley Ave.	1977	6.15
PENN VALLEY PARK (4) W. 28th St. & Wyandotte St.	1898	176.58
PIONEER PARK (4) Broadway Blvd. & Westport Road	1987	(In Broadway Boulevard) 0.17
RAYTOWN ROAD ATHLETIC FIELD (5) Eastern Trfwy. & Raytown Road	1973	32.70
ROANOKE PARK (4) Valentine Road to 34th St. & Karnes Boulevard	1902	37.59
SANTA FE TRAIL PARK (3) E. 23rd St. & Topping Ave.	1967	(In Blue Valley Park) 34.89
SEVEN OAKS PARK (3) E. 39th St. & Kensington Ave.	1949	11.23
SKILES PARK (5) E. 47th St. & Skiles Ave.	1979	10.36
SOUTHMORELAND PARK (4) Emanuel Cleaver II Blvd. & Oak St.	1899	3.86
SPRING VALLEY PARK AND PLAZA (3) E. 27th St. & Woodland Ave	1902	26.43
THE GROVE (3) Benton Boulevard & Truman Road	1898	11.33
THE PARADE (3) The Paseo & Truman Road	1900	20.99
THEIS, FRANK A., PARK (4) Volker Boulevard & Oak St.	1944	13.81

PARKS - CENTRAL DISTRICT

Park Name (Council District) Address	Year Acquired *	Acres
TOWN FORK CREEK GREENWAY (5) Blue Parkway & Cleveland Ave., south to E. 59th St. & S. Benton Ave.	1970	68.19 (6.74)a
TRACY ARTS PARK (3) E. 21st St. & Tracy Ave.	1933	2.99
TROOST PARK (3) The Paseo & E. 31st St.	1901	8.75
UNION CEMETERY (4) Warwick Boulevard & E. 28th St.	1943	27.67a
VAN BRUNT PARK (3) Van Brunt Boulevard & E. 16th St.	1911	(In Van Brunt Boulevard) 13.20
VINEYARD PARK (3) E. 40th St. Terr. & Vineyard Dr.	1975	30.50
WASHINGTON SQUARE PARK (4) Pershing Road & Grand Boulevard	1921	4.74
WEST PENNWAY PARK (4) W. 20th St. & Madison Ave.	1944	1.59
WEST ROCK CREEK PARK (3) E. 27th St. & Hunter Ave.	1980	18.48
WEST TERRACE PARK (2) West Bluff, from W. 6th St. to W. 17th St.	1900	30.56
WESTWOOD PARK (4) W. 47th St. & Wyoming St.	1948	9.33
CENTRAL DISTRICT TOTALS	80	1,415.01

* And/or the year a park was renamed or rededicated.

PARKS - SOUTH DISTRICT

Park Name (Council District) Address	Year Acquired *	Acres
AGNES PARK (5) W. 74th St. & Agnes Ave.	1967	1.95
ARBOR VILLA PARK (4) E. 66th St. Terr. & Main St.	1949	1.11
ARLETA PARK (5) E. 77th St. & Prospect Ave.	1967	4.62
ARNO PARK (4) Ward Parkway & W. 69th St.	1949	1.11
BANNISTER PARK (6) 9800 James A. Reed Road	1975	13.67
BENT TREE PARK (6) E. 98th St. & View High Dr.	1978	3.00
BIG BLUE BATTLEFIELD PARK (5) E. 63rd St. & Manchester Trfwy.	1995	86.22
BLenheim PARK (5) Gregory Boulevard & The Paseo	1921	6.93
BLUE RIVER ATHLETIC FIELD (6) South loop I-435 & Prospect Ave.	1974	80.00b
BROOKSIDE COURT (4) Brookside Boulevard & W. 63rd St.	1911	(In Brookside Boulevard) 1.03
CAVE SPRING PARK (5) 7200 Westhavens Road	1980	12.30
CLARK-KETTERMAN ATHLETIC FIELD (6) E. 107th St. & Skiles Ave.	1967	35.51
DARTER, JERRY, PARK (6) E. 105th St. & Hillcrest Road	1974	24.11
DUNN, WILBUR H., PARK (5) The Paseo & Meyer Boulevard	1911	(In The Paseo) 9.23

PARKS - SOUTH DISTRICT

Park Name (Council District) Address	Year Acquired *	Acres
EWING PARK (6) E. 107th St. & Ewing Ave.	1977	0.28
FRENCH TRACT (6) Bannister Road (95th St.) to E. 99th St., east side of K.C. So. R.R.	1974	12.65 (5.70)b
GAMBRIL TRACT (6) E. 108th St. & Saint Catherine's Lane	1974	10.60
HOLMES PARK (4) Holmes Road & E. 69th St.	1944	9.14
INDIAN CREEK GREENWAY (6) Along Indian Creek, from State Line Road to the Blue River	1968	119.49
INGELS PARK (6) E. 118th St. & Bristol Ave.	1977	5.70
ISER PARK (6) E. 112th Terr. & Sycamore Ave.	1977	10.65
KLAPMEYER PARK (6) W. 126th St. & State Line Road	1973	13.50
LEGACY EAST PARK (5) E. 91st St. & Brooklyn Ave.	1972	12.70
LEGACY WEST PARK (6) E. 94th St. & Troost Ave.	1972	15.10
LONGVIEW TRACT (6) 7101 Longview Road	2002	19.50
MARLBOROUGH COMMUNITY CENTER GROUNDS (5) 8204 The Paseo	1997	.46 (see under community centers)
MARLBOROUGH PARK (5) E. 83rd St. & Park Ave.	1981	18.01
MIGLIAZZO, CARL, PARK (6) Minor Dr. & Pennsylvania Ave.	1977	12.40

PARKS - SOUTH DISTRICT

Park Name (Council District) Address	Year Acquired *	Acres
MINOR, WILLIAM, PARK (6) Red Bridge Road & Holmes Road	1956	235.09 (8.00)b
NOBLE PARK (5) E. 75th St. & Cleveland Ave. W. 20th St. & Holly St.	1982	14.30
TERRY R. DOPSON PARKS AND RECREATION ADMINISTRATION BUILDING (5) 4600 E. 63rd St. Trafficway	1998	(In Swope Park) 7.35
REED, JAMES A., PARK (6) E. 89th St. & James A. Reed Road	1976	12.13
RUSKIN WAY PARK (6) E. 114th St. & Ruskin Way	1977	5.13
RUSSELL, MAJORS, WADDELL PARK (4) State Line Road & W. 83rd St.	1983	3.75
SANTA FE TRACE PARK (6) Martha Truman Rd. & Holmes Rd.	1978	23.86
SCHUMACHER PARK (6) 6201 E. 93rd St.	1993	1.30
SCOTT PARK (6) 4101 E. 100th Terr.	1974	6.30
SMITH, JERRY PARK (6) E. 135th St. & Prospect Ave.	1975	360.00
SOUTH OAK PARK (4) E. 83rd St. & Oak St.	1961	19.47
SUNNYSIDE PARK (4) W. 83rd St. & Summit St.	1949	21.25
SWOPE, THOMAS H., PARK (5) Swope Parkway & Meyer Boulevard	1896	1,805.00

PARKS - SOUTH DISTRICT

Park Name (Council District) Address	Year Acquired *	Acres
SYCAMORE PARK (6) E. 108th St. & Sycamore Ave.	1977	8.60
TERRACE PARK (6) E. 115th St. & Cleveland Ave.	1976	4.29
TIMBER VALLEY PARK (5) E. 62nd St. Terr. & Marion Dr.	1979	21.60
TOWER PARK (4) Holmes Road & E. 76th St.	1944	18.64 (9.27)a
WARFORD PARK (6) E. 114th St. & Cleveland Ave.	1972	3.37
WHITE OAK PARK (6) E. 89th St. & Crescent Ave.	1971	24.67
WOODGATE PARK (6) E. 97th St. & Elm Ave.	1976	6.35
SOUTH DISTRICT TOTALS	48	3,125.35

* And/or the year a park was renamed or rededicated.

COMMISSIONERS

The 1892 City Charter authorized the mayor to establish the Board of Parks Commissioners and appoint its five members. In 1908 the Charter was revised and the Board was reduced from five to three members. Again, the charter was amended to return the Board to five members in 1999.

These commissioners served the city as public-spirited citizens for Kansas City. They believed advancing the park and parkway system would increase commerce by attracting families and businesses to settle in Kansas City.

“Our parks will do more to increase the value of property and attract people to our city than anything else.”

James K. Burnham
Park Commissioner
Kansas City *Star* - 1898

Name Date of Service (Term as Board President)	Name Date of Service (Term as Board President)	Name Date of Service (Term as Board President)
George R. Barse 1890-1892	George E. Holmes 1890-1892	Harris Lipscomb 1890-1892
John P. O’Neil 1890-1892	Simeon Brooks Armour 1892-1899	William C. Glass 1892-1895
Louis Hammerslough 1892-1895	August R. Meyer (1892-1901)	Adriance Van Brunt 1892-1901
Charles Campbell 1895-1898	Robert Gillham 1895-1899	James K. Burnham 1898-1901
William Barton 1899-1901	J.V.C. Karnes 1899-1901	Patrick Moore 1901-1905
Fernando P. Neal 1901-1905	John F. Richards 1901-1905	Charles J. Schmelzer 1901-1905
James J. Swofford (1901-1905)	Allen J. Dean 1905-1910 1916-1918	Fred S. Doggett 1905-1909
George W. Fuller 1905-1909 (1916-1918)	Robert L. Gregory 1905-1906	Franklin Hudson (1905-1909)

Name Date of Service (Term as Board President)	Name Date of Service (Term as Board President)	Name Date of Service (Term as Board President)
George T. Hall 1906-1909	Delbert J. Haff 1909-1912 (1910-1912)	John W. Wagner 1909-1912
Cusil Lechtman 1912-1916	James E. Logan, M.D. 1912-1915	C.C. Craver 1913-1916
Shannon C. Douglass 1915-1916	William Buchholz 1916-1920	Fred Huttig 1918-1924
Frank P. Sebree (1918-1922)	Henry D. Ashley 1920-1913 (1912-1913)	Edwin W. Zea 1920-1926
William C. Scarritt (1922-1924)	Joseph Gantt 1924-1925	Fred C. Sharon (1924-1926)
Rollins M. Hockaday 1925-1927	Matthew A. Foster (1926-1930)	Fred C. Hoose 1926-1930
Elliott H. Jones 1927-1930 (1913-1914) (1915-1916)	Frank H. Cromwell 1930-1938 (1936-1938)	Joseph A. Guthrie 1930
David E. Long 1930-1936	Frank C. Niles 1930	L. Newton Wylder 1930-1933
Robert E. Gees 1933-1940	Chester Cooke 1936-1938	William F. Newton, M.D. 1938-1940
James E. Nugent (1938-1940)	Edwin R. Chandler 1940-1942	John C. Moore, Jr. 1940-1944
Howard H. Peters 1940-1942	Edward H. Glenn 1942-1947	Harry E. Minty 1942-1948
J.J. Lynn 1944-1947	Claude Cochran 1947-1950	Vincent M. Hagerty 1947-1952
R. Carter Tucker 1948-1951	Frank A. Theis 1950-1965 (1952-1965)	Paul M. Fogel 1952-1955

Name Date of Service (Term as Board President)	Name Date of Service (Term as Board President)	Name Date of Service (Term as Board President)
Ned J. Fortney 1952-1955	George Fuller Green 1955-1959	John A. Monroe 1955-1956
Jerome Cohen 1956-1963	Wade D. Rubick 1959-1962	James Daleo 1962-1963
Lewis Dysart 1963-1971	Robert H. Hodge, M.D. 1963-1975 (1971-1975)	Davis K. Jackson (1965-1971)
Harold L. Holliday, Jr. 1971-1972	Carl Migliazzo 1971-1979	Jeremiah Cameron, Ph.D. 1972-1979
Richard L. Marr (1975-1979)	L.P. Cookingham (1979-1986)	Mrs. Gerald W. Gorman 1979-1991 (1986-1991)
LeeVertis Swinton 1979-1980	Ollie W. Gates 1980- 1999 (1991-1999)	Bruce R. Watkins 1980
Carl DiCapo 1986-1992	Sheila Kemper Dietrich 1991-1999	Anne Garney 1992-1999
Karen L. Daniel 1999-2003 (2001-2003)	Timothy O. Kristl 1999-2007 (2000-2001)	Bob Lewellen 1999-2007 (1999-2000)
Sandra Doolin Aust 2000-2007 (2003-2007)	William M. Washington 2000-2007	CiCi Rojas 2003-2005
John Fierro 2005-2007 (2007 - present)	Tyrone Aiken 2007 - present	Frances Semler 2007 - 2008
Aggie Stackhaus 2007 - present	Ajamu K. Webster 2007 - present	Meghan Badwey Conger 2008 - present

DEPARTMENT DIRECTORS

The following individuals have guided the Department of Parks, Recreation and Boulevards through its over 118 year history. Prior to 1964, Directors were termed Superintendents. From 1892 to 1922, George Kessler, Landscape Architect acted as an advisor to the Board of Parks and Recreation Commissioners.

George E. Kessler
1892-1922
Landscape Architect

Wilbur H. Dunn
Superintendent of Parks
1904 - 1939

J.V. Lewis
Superintendent of Parks
1939 – 1963

Frank Vaydik
Director
1964 – 1980

Jerry Darter
Director
1980 – 1987

Terry R. Dopson
Director
1988 – 2003

Mark L. McHenry
Director
2003 – Present

Kansas City, Missouri Parks and Recreation

4600 East 63rd Street

Kansas City, Missouri 64130

816-513-7500



KANSAS CITY
MISSOURI

www.kcmo.org/parks