




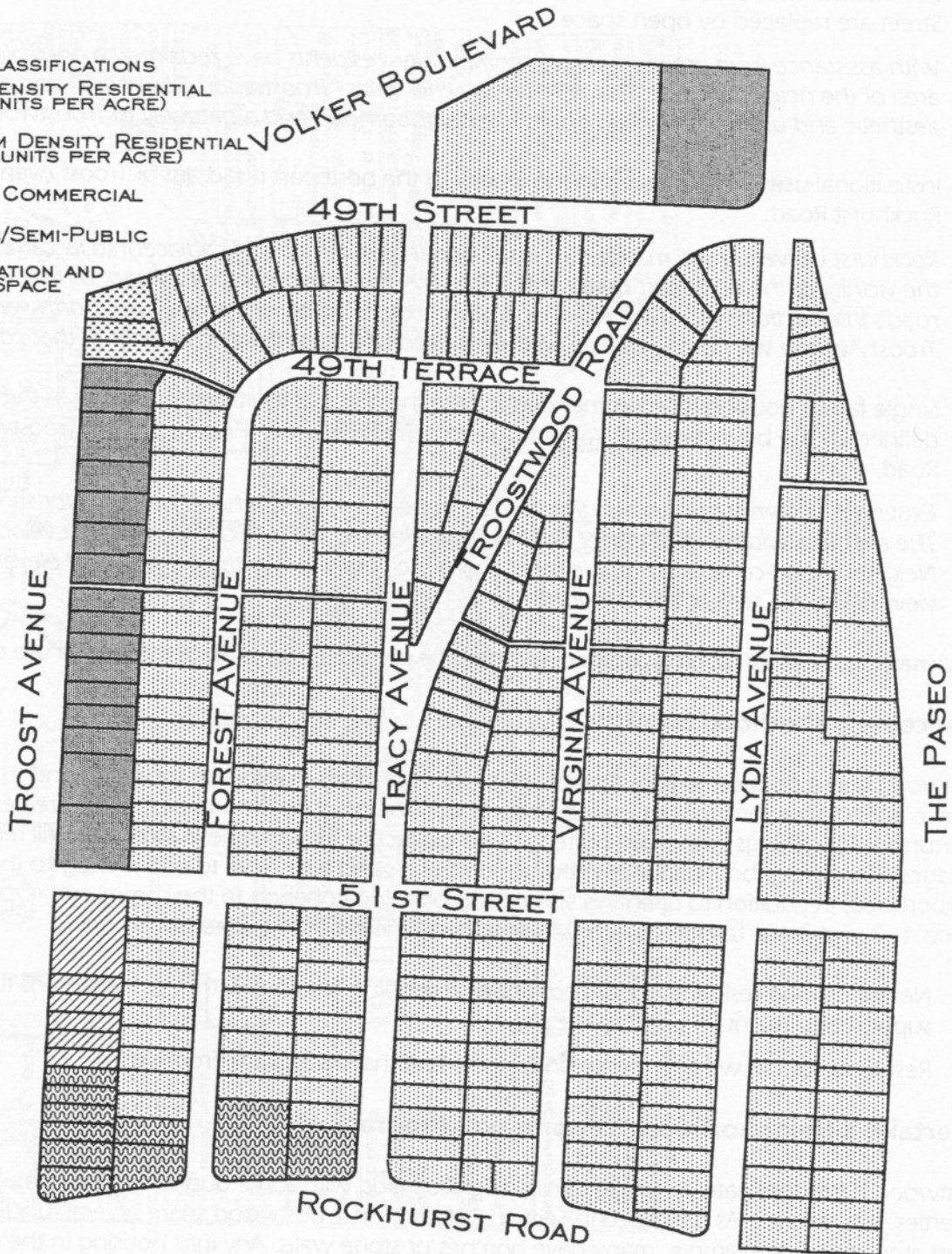


FUTURE LAND USE

LAND USE CLASSIFICATIONS

-  LOW DENSITY RESIDENTIAL
(1-8 UNITS PER ACRE)
-  MEDIUM DENSITY RESIDENTIAL
(9-28 UNITS PER ACRE)
-  RETAIL COMMERCIAL
-  PUBLIC/SEMI-PUBLIC
-  RECREATION AND OPEN SPACE



NORTH



TROOSTWOOD NEIGHBORHOOD STUDY AREA

AURI

APPLIED URBAN RESEARCH INSTITUTE

OCTOBER, 1999